



# Liverpool Local Environmental Plan 2008

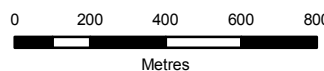
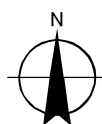
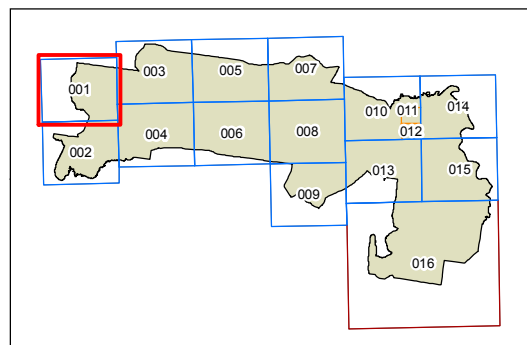
## Flood planning area map - sheet FLD-001

Flood planning area

Flood prone land

### Cadastre

Cadastre 31/7/2009 © Dept of Lands



Scale: 1:20,000 @ A3

Projection GDA 1994  
MGA Zone 56

Map identification number:  
4900\_COM\_FLD\_001\_020\_20090731

