



# Liverpool Local Environmental Plan 2008

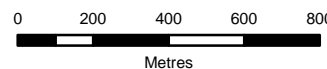
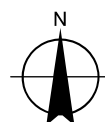
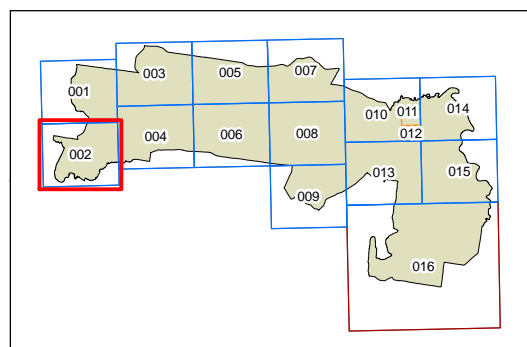
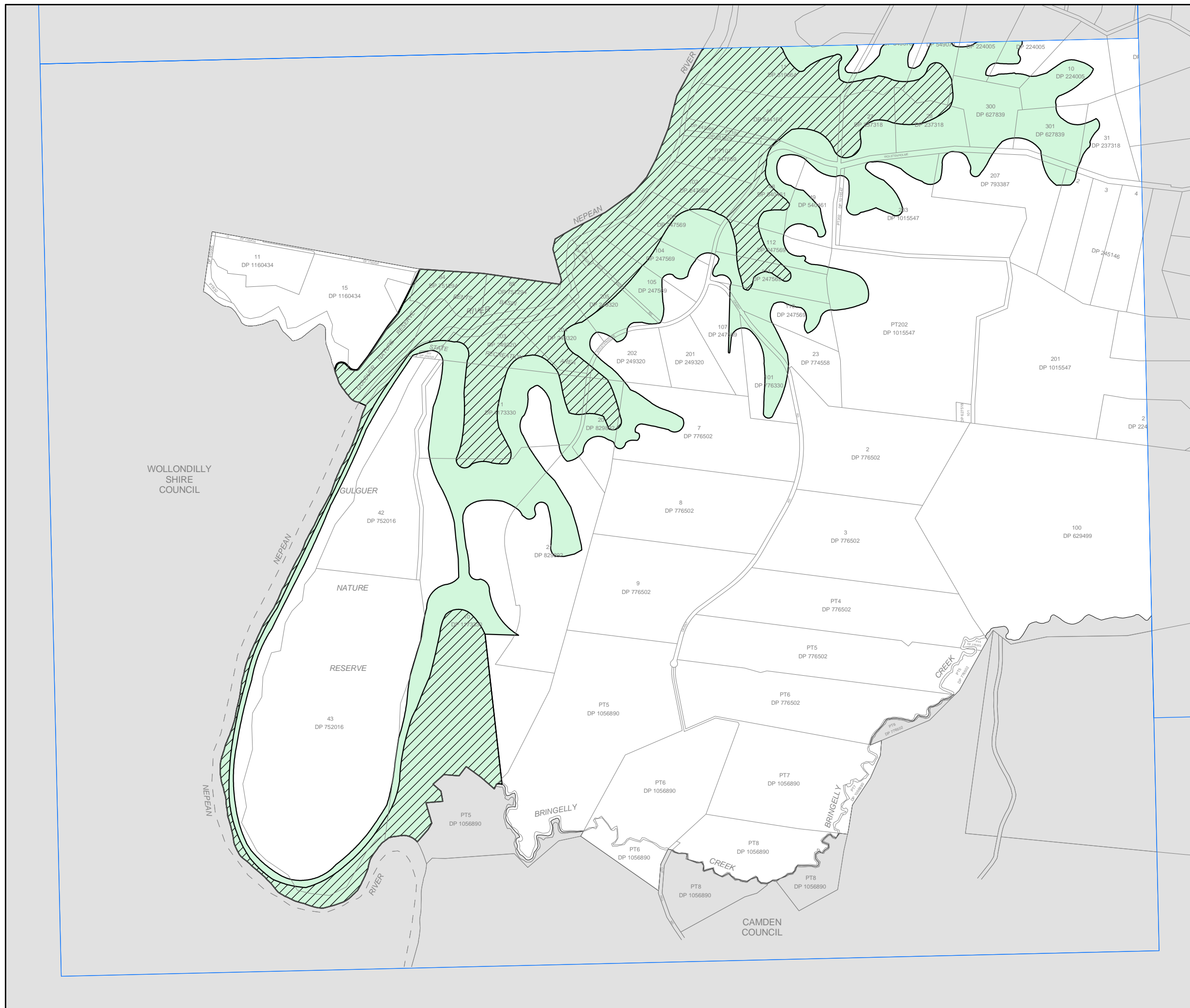
## Flood planning area map - sheet FLD-002

Flood planning area

Flood prone land

### Cadastre

Cadastre 6/6/2013 © Land and Property Information



Scale: 1:20,000 @ A3

Projection GDA 1994  
MGA Zone 56

Map identification number:  
4900\_COM\_FLD\_002\_020\_20130606