



**Liverpool Local Environmental Plan 2008**

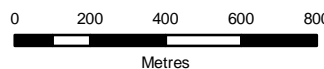
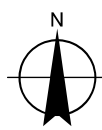
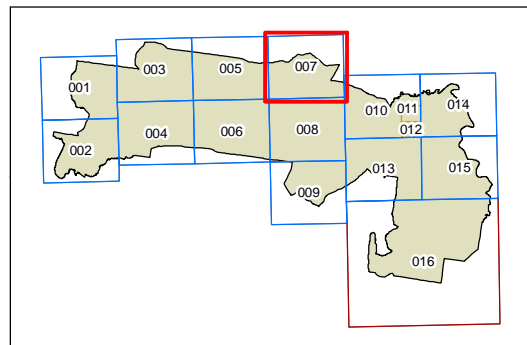
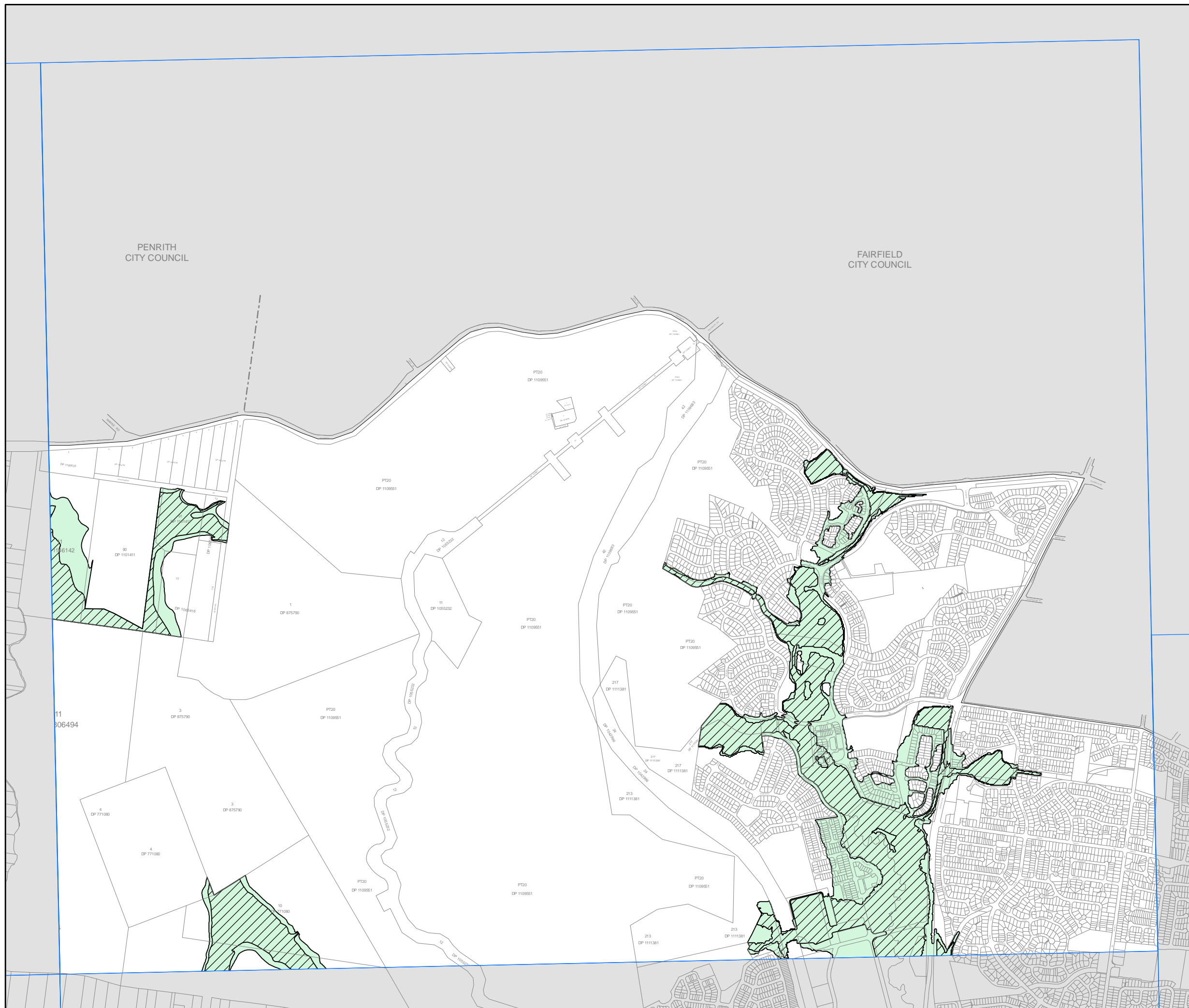
**Flood planning area map - sheet FLD-007**

Flood planning area

Flood prone land

**Cadastre**

Cadastre 17/12/2013 © Land and Property Information



Scale: 1:20,000 @ A3

Projection GDA 1994  
MGA Zone 56

Map identification number:  
4900\_COM\_FLD\_007\_020\_20131217