



# Liverpool Local Environmental Plan 2008

## Flood planning area map - sheet FLD-007

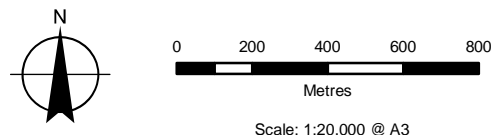
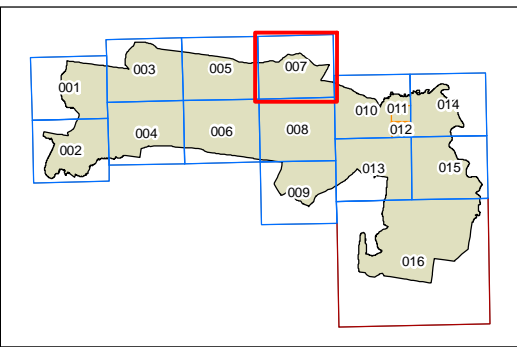
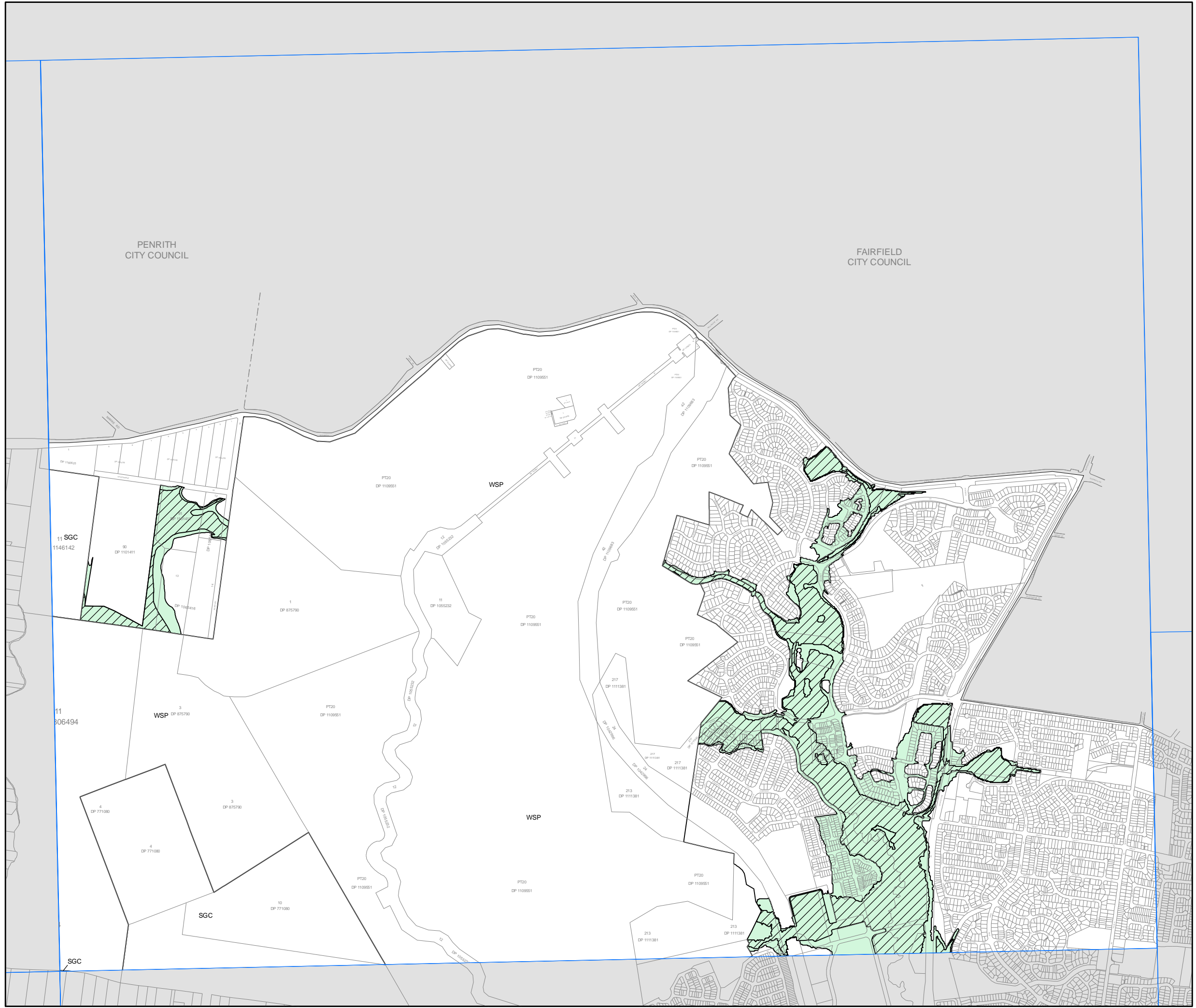
- Flood planning area
- Flood prone land

### State Environmental Planning Policies

- SEPP Major Development 2005
- SEPP Sydney Regional Growth Centres 2006
- SEPP Western Sydney Parklands 2009

### Cadastre

- Cadastre 16/7/2014 © Land and Property Information



Projection GDA 1994  
MGA Zone 56  
Map identification number:  
4900\_COM\_FLD\_007\_020\_20140716