



# Liverpool Local Environmental Plan 2008

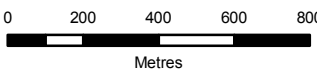
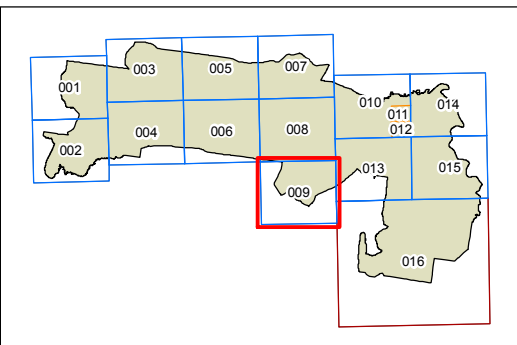
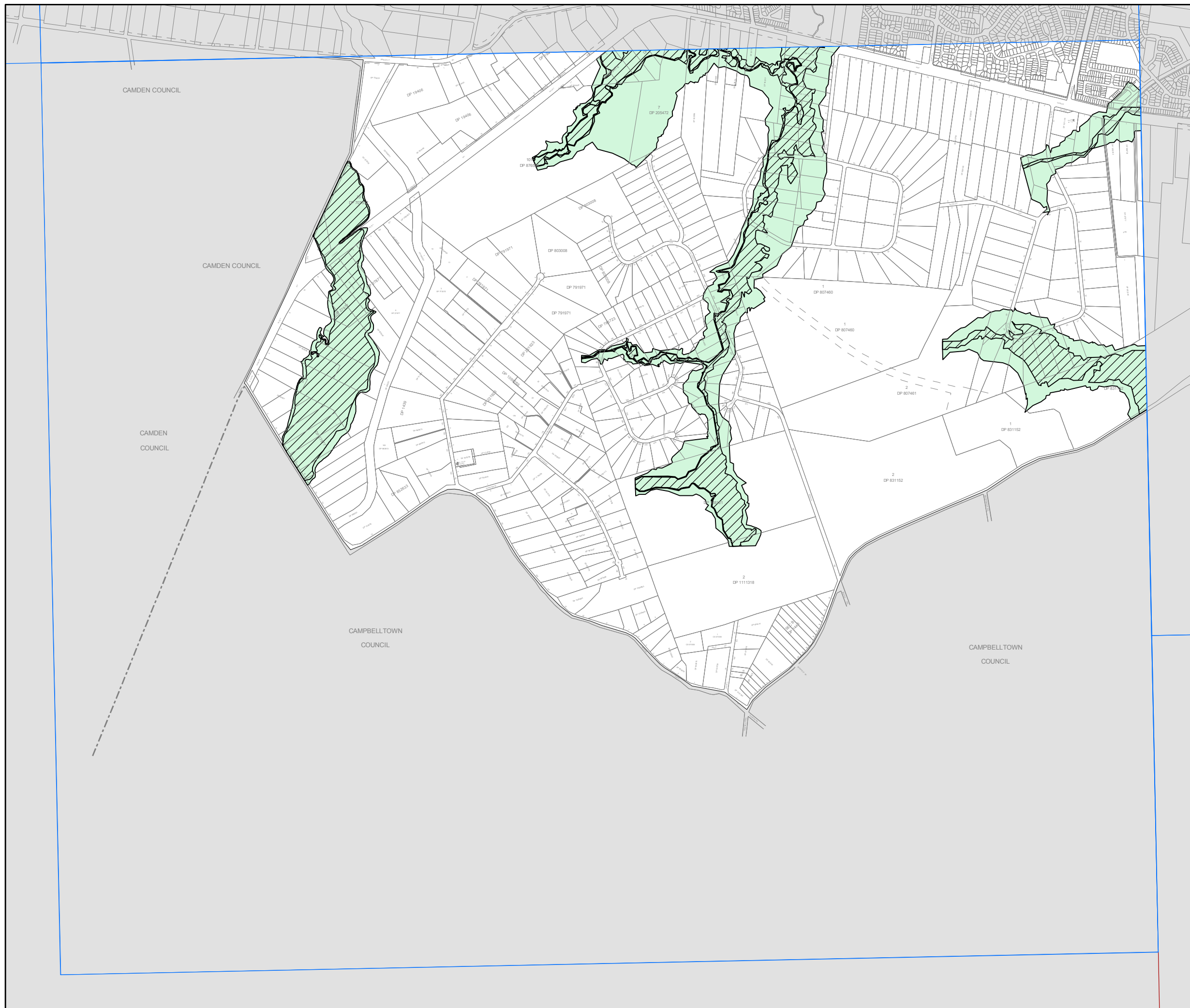
## Flood planning area map - sheet FLD-009

Residential flood planning area

Flood policy area

### Cadastre

Cadastre 15/8/2008 © Dept of Lands



Scale: 1:20,000 @ A3

Projection GDA 1994  
MGA Zone 56

Map identification number:  
4900\_COM\_FLD\_009\_020\_20080815