

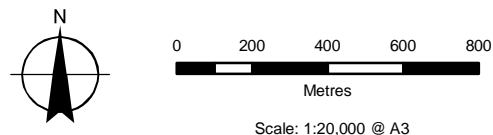
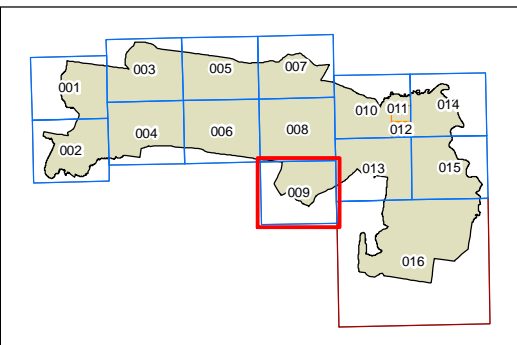
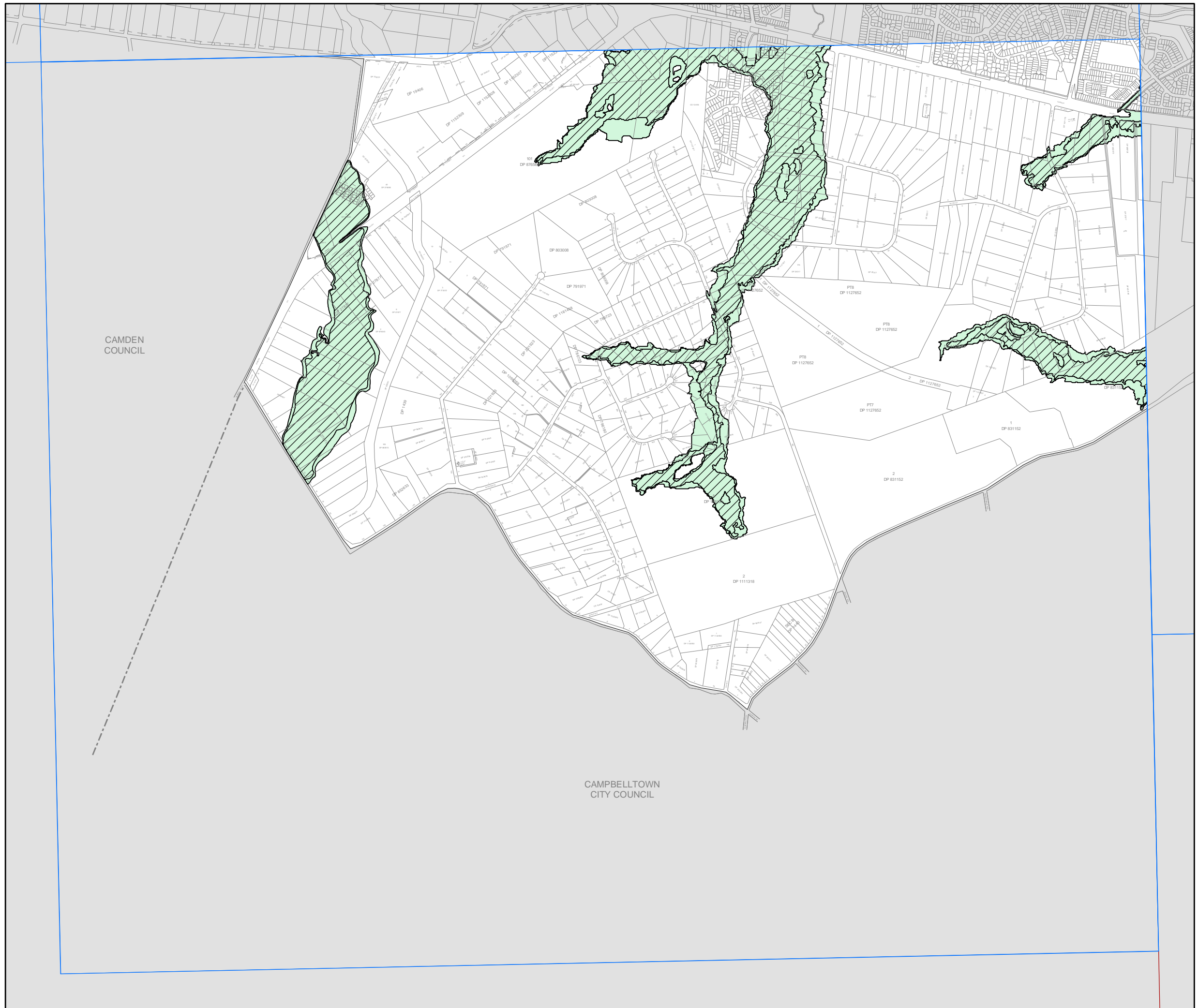


Liverpool Local Environmental Plan 2008

Flood planning area map - sheet FLD-009

- Flood planning area
- Flood prone land

Cadastre
 Cadastre 28/2/2013 © Land and Property Information



Scale: 1:20,000 @ A3

Projection GDA 1994
 MGA Zone 56
 Map identification number:
 4900_COM_FLD_009_020_20130228