



Liverpool Local Environmental Plan 2008

Flood planning area map - sheet FLD-009

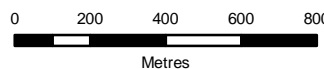
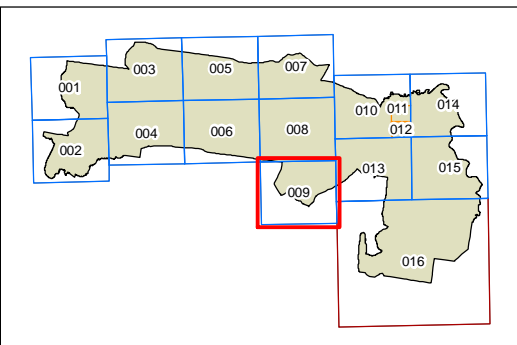
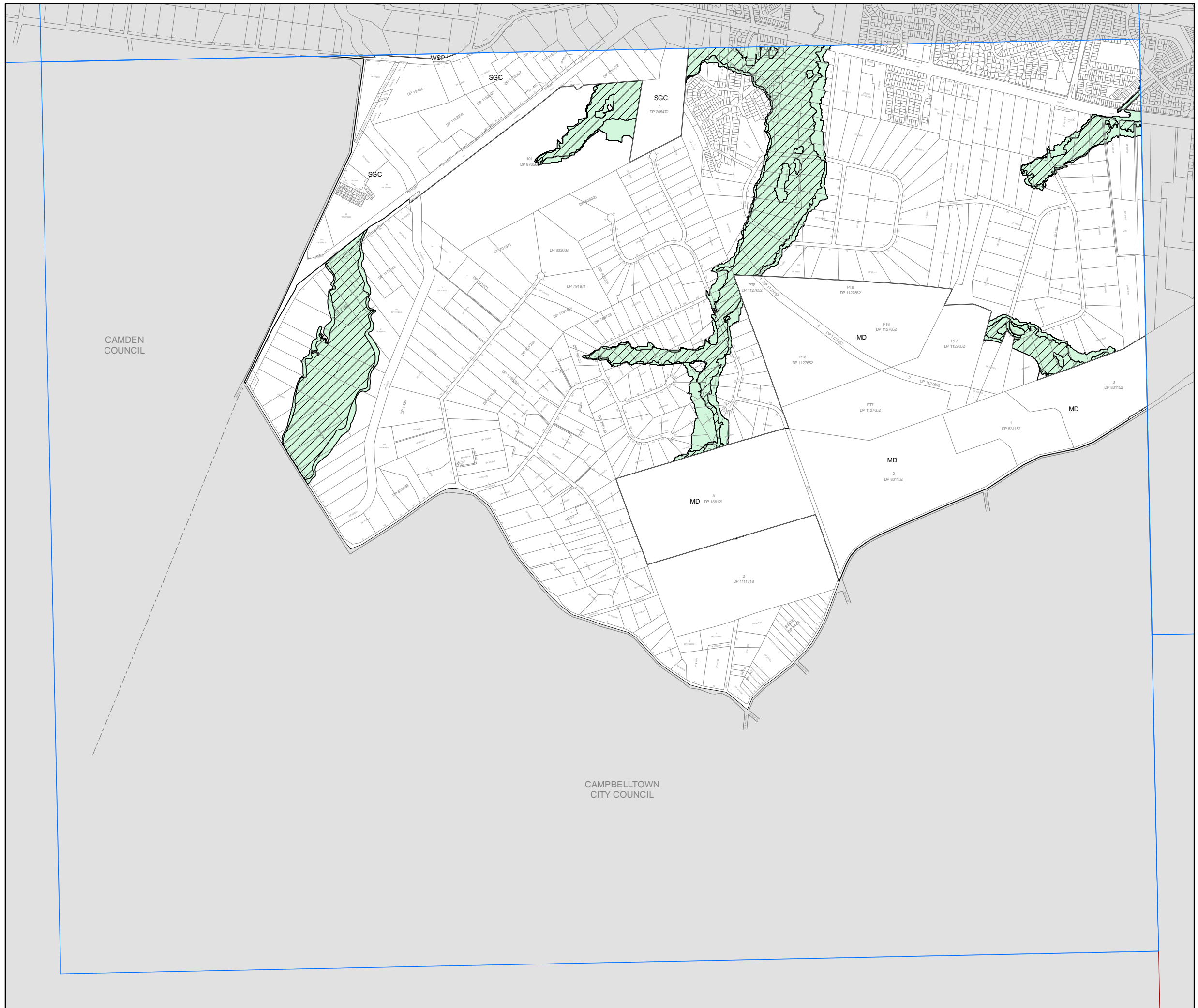
- Flood planning area
- Flood prone land

State Environmental Planning Policies

- SEPP Major Development 2005
- SEPP Sydney Regional Growth Centres 2006
- SEPP Western Sydney Parklands 2009

Cadastre

- Cadastre 16/7/2014 © Land and Property Information



Scale: 1:20,000 @ A3

Projection GDA 1994
MGA Zone 56

Map identification number:
4900_COM_FLD_009_020_20140716