



Liverpool Local Environmental Plan 2008

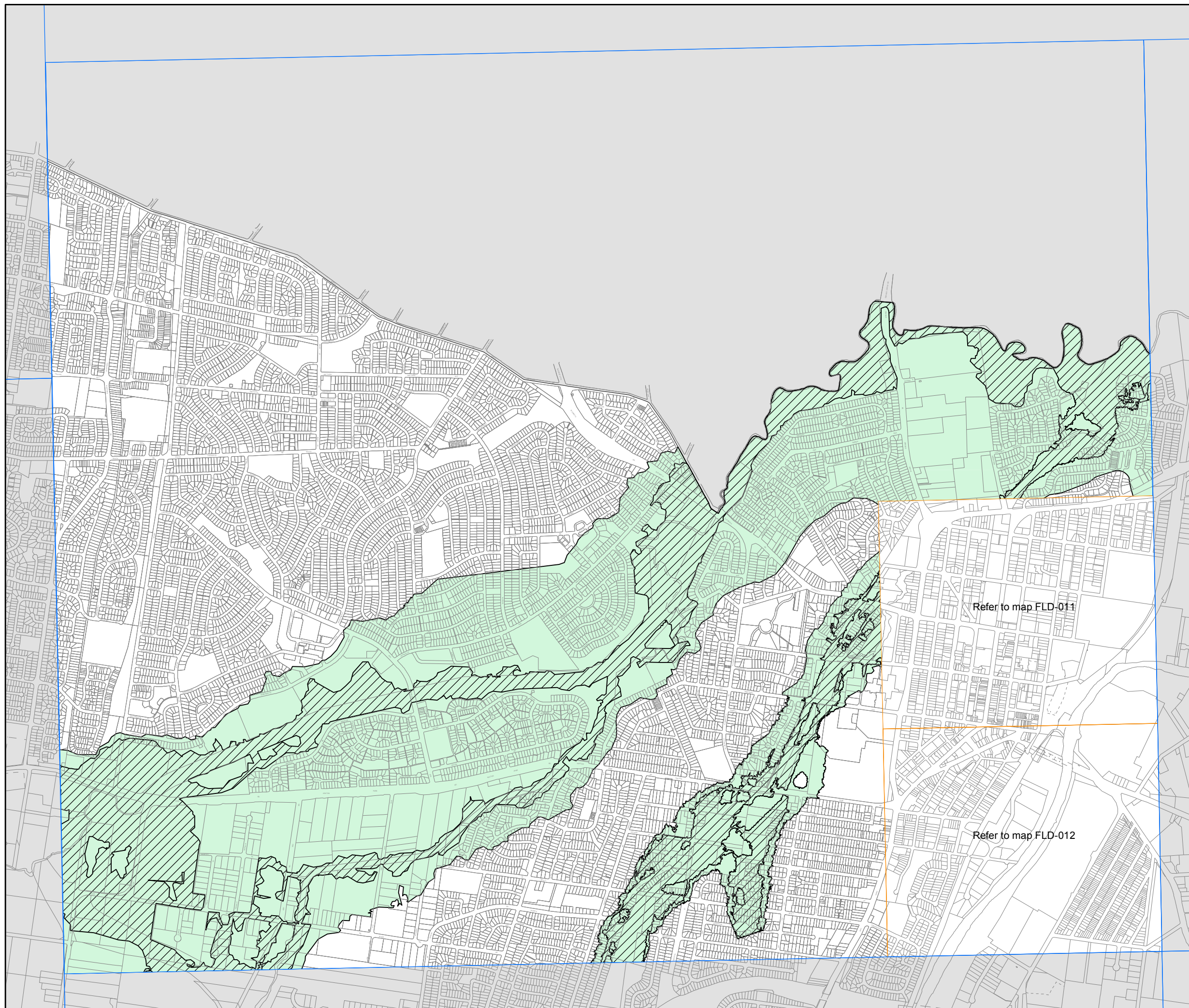
Flood planning area map - sheet FLD-010

Residential flood planning area

Flood policy area

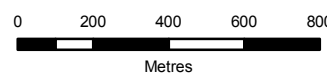
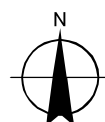
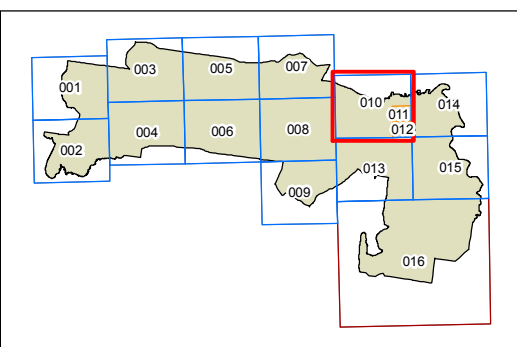
Cadastre

Cadastre 15/8/2008 © Dept of Lands



Refer to map FLD-011

Refer to map FLD-012



Scale: 1:20,000 @ A3

Projection GDA 1994
MGA Zone 56

Map identification number:
4900_COM_FLD_010_020_20080815