


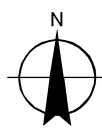
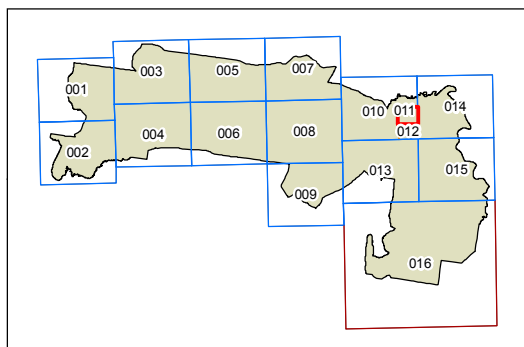
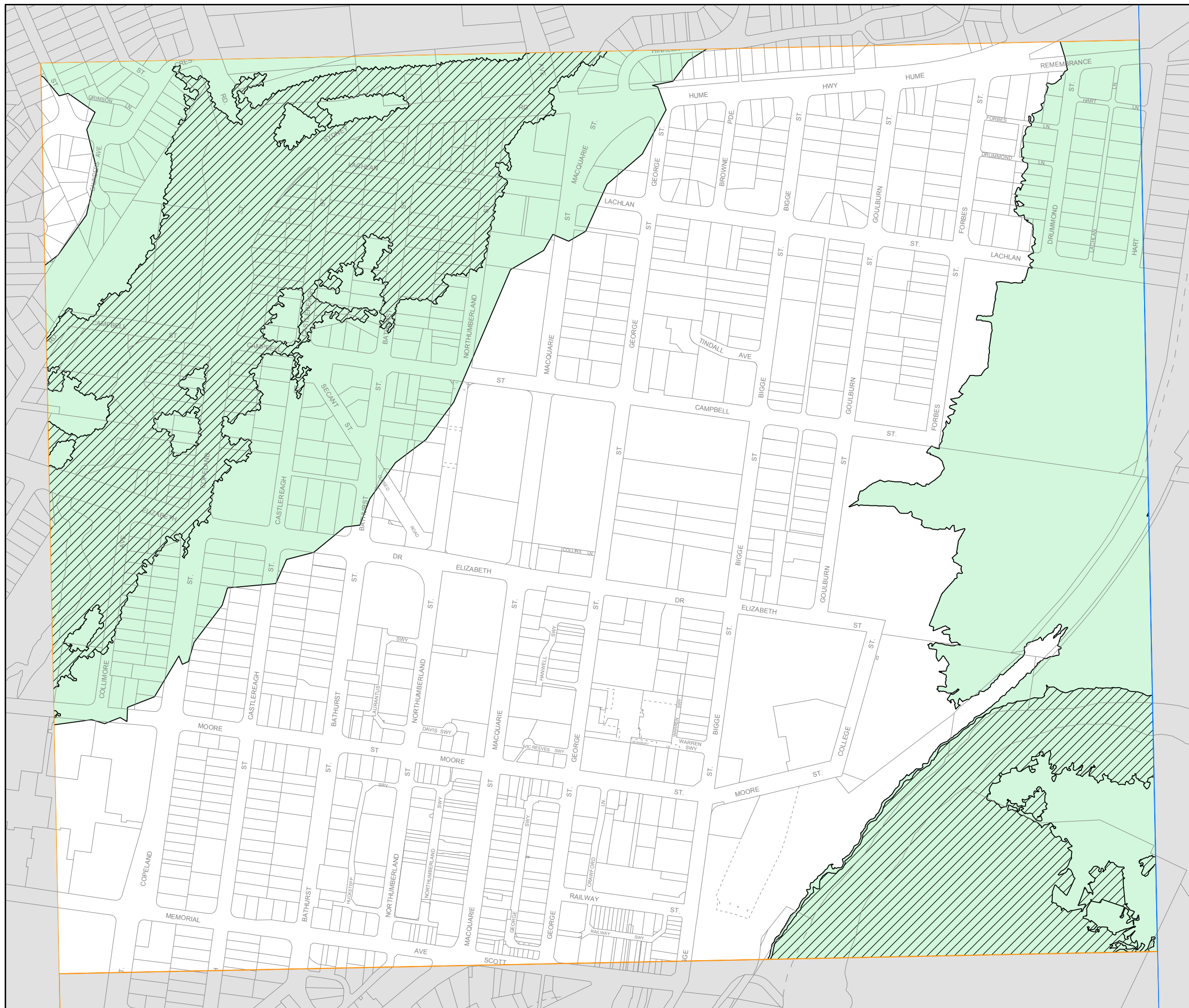


# Liverpool Local Environmental Plan 2008

## Flood planning area map - sheet FLD-011

- Flood planning area
- Flood prone land

- Cadastre**
- Cadastre 31/7/2009 © Dept of Lands



Scale: 1:5,000 @ A3

Projection GDA 1994  
MGA Zone 56

Map identification number:  
4900\_COM\_FLD\_011\_005\_20090731