



Liverpool Local Environmental Plan 2008


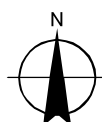
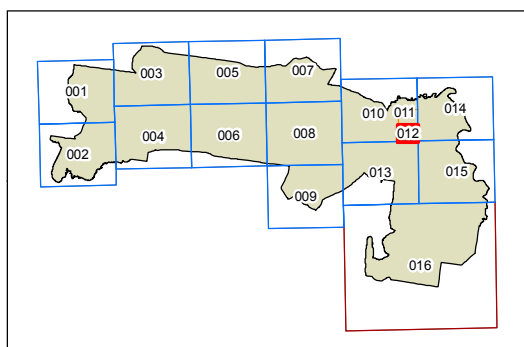
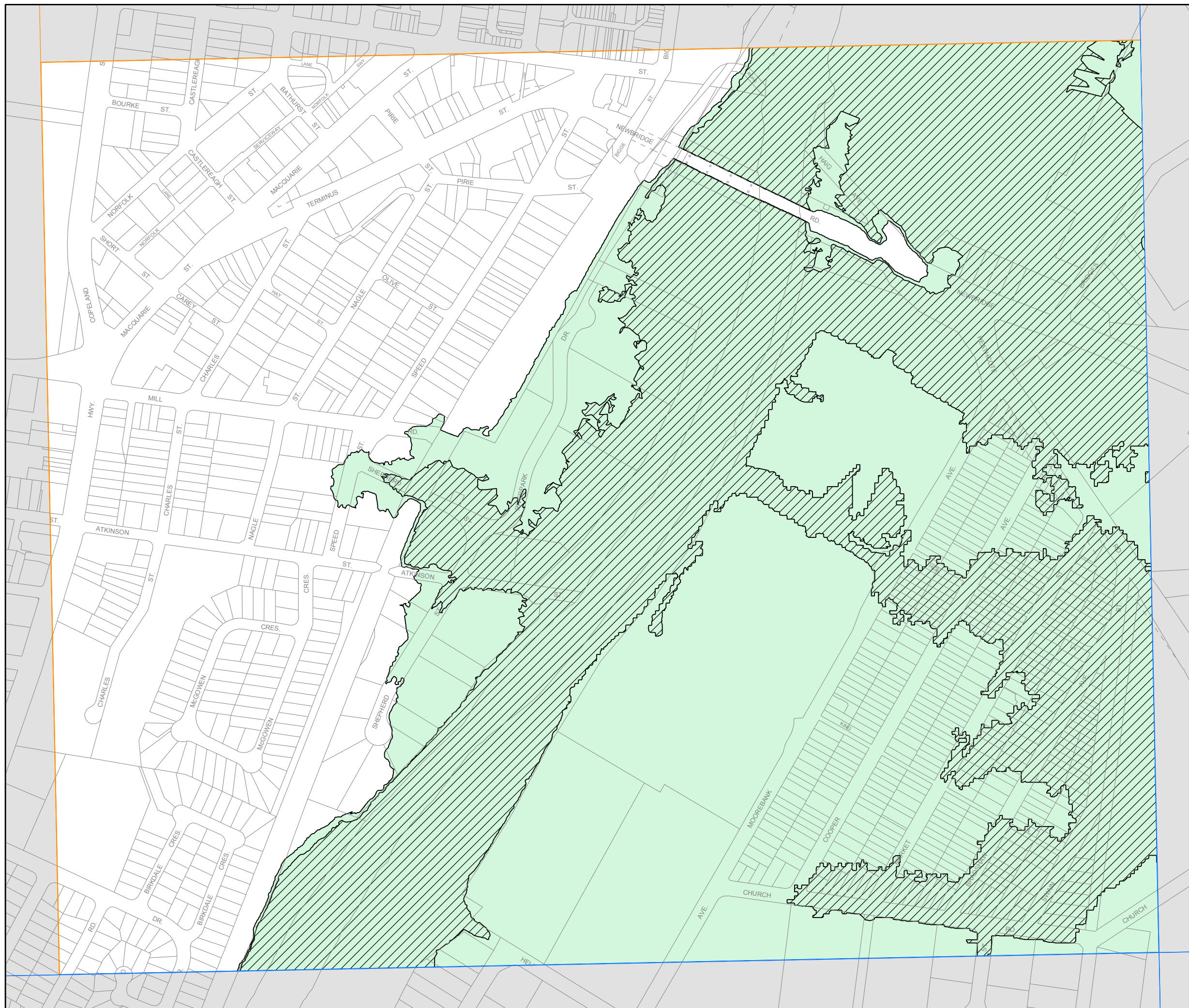
Flood planning area map - sheet FLD-012

Flood planning area

Flood prone land

Cadastre

Cadastre 31/7/2009 © Dept of Lands



Scale: 1:5,000 @ A3

Projection GDA 1994
MGA Zone 56

Map identification number:
4900_COM_FLD_012_005_20090731