








# Liverpool Local Environmental Plan 2008

## Flood planning area map - sheet FLD-013

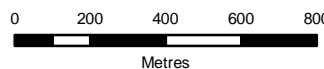
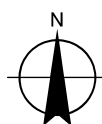
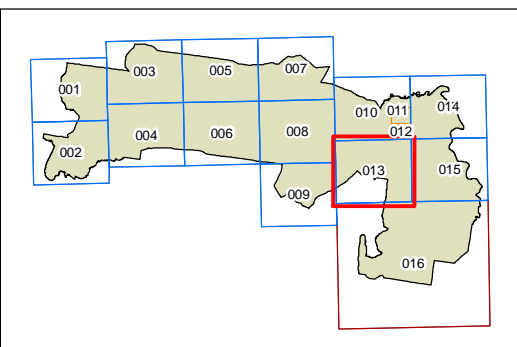
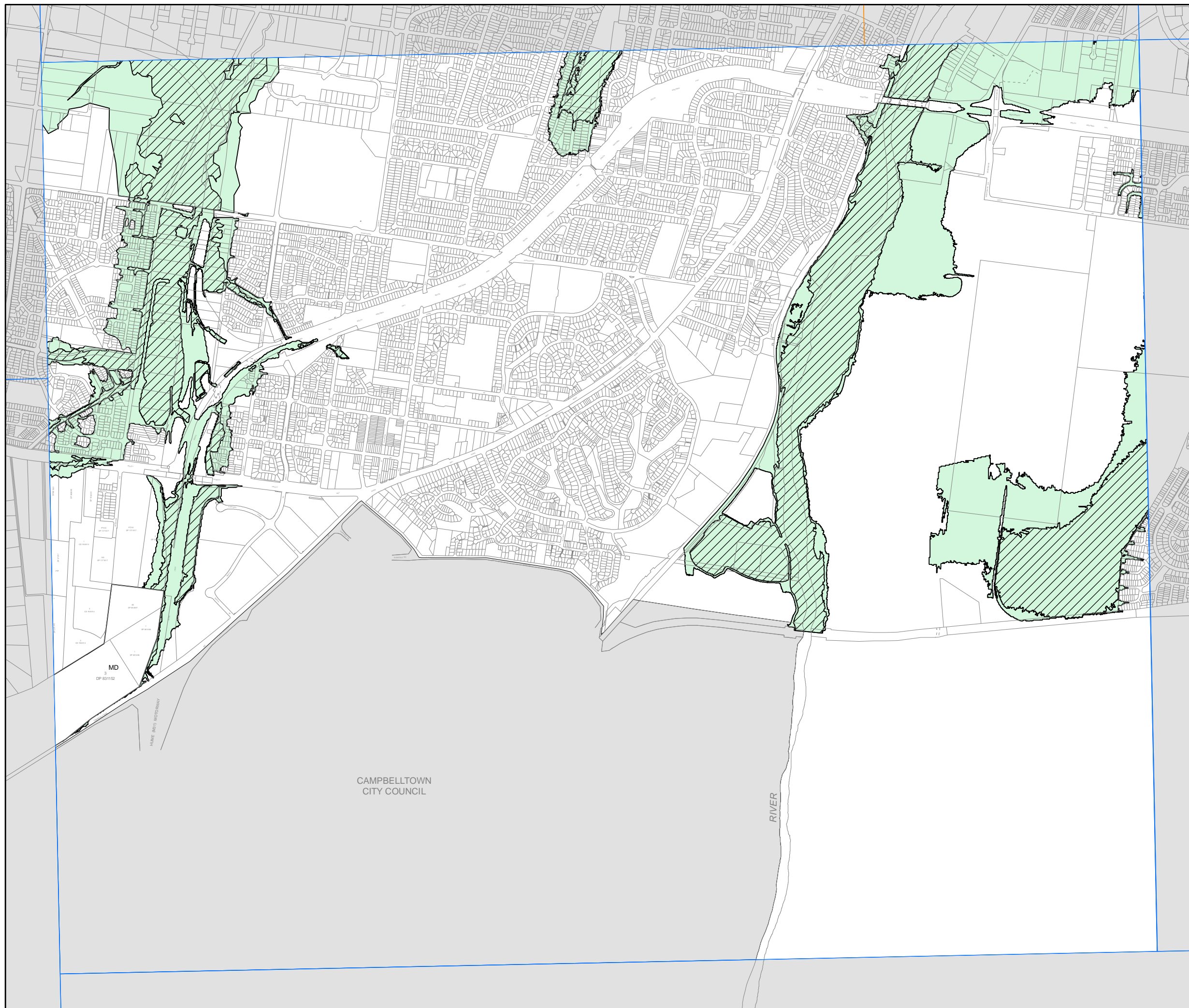
-  Flood planning area
-  Flood prone land

### State Environmental Planning Policies

-  SEPP Major Development 2005
-  SEPP Sydney Regional Growth Centres 2006
-  SEPP Western Sydney Parklands 2009

### Cadastre

-  Cadastre 16/7/2014 © Land and Property Information



Scale: 1:20,000 @ A3

Projection GDA 1994  
MGA Zone 56

Map identification number:  
4900\_COM\_FLD\_013\_020\_20140716