



Liverpool Local Environmental Plan 2008

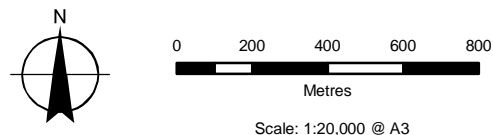
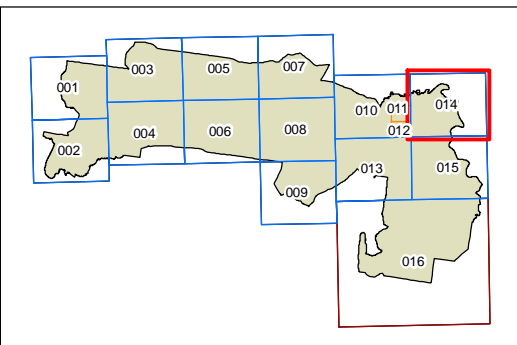
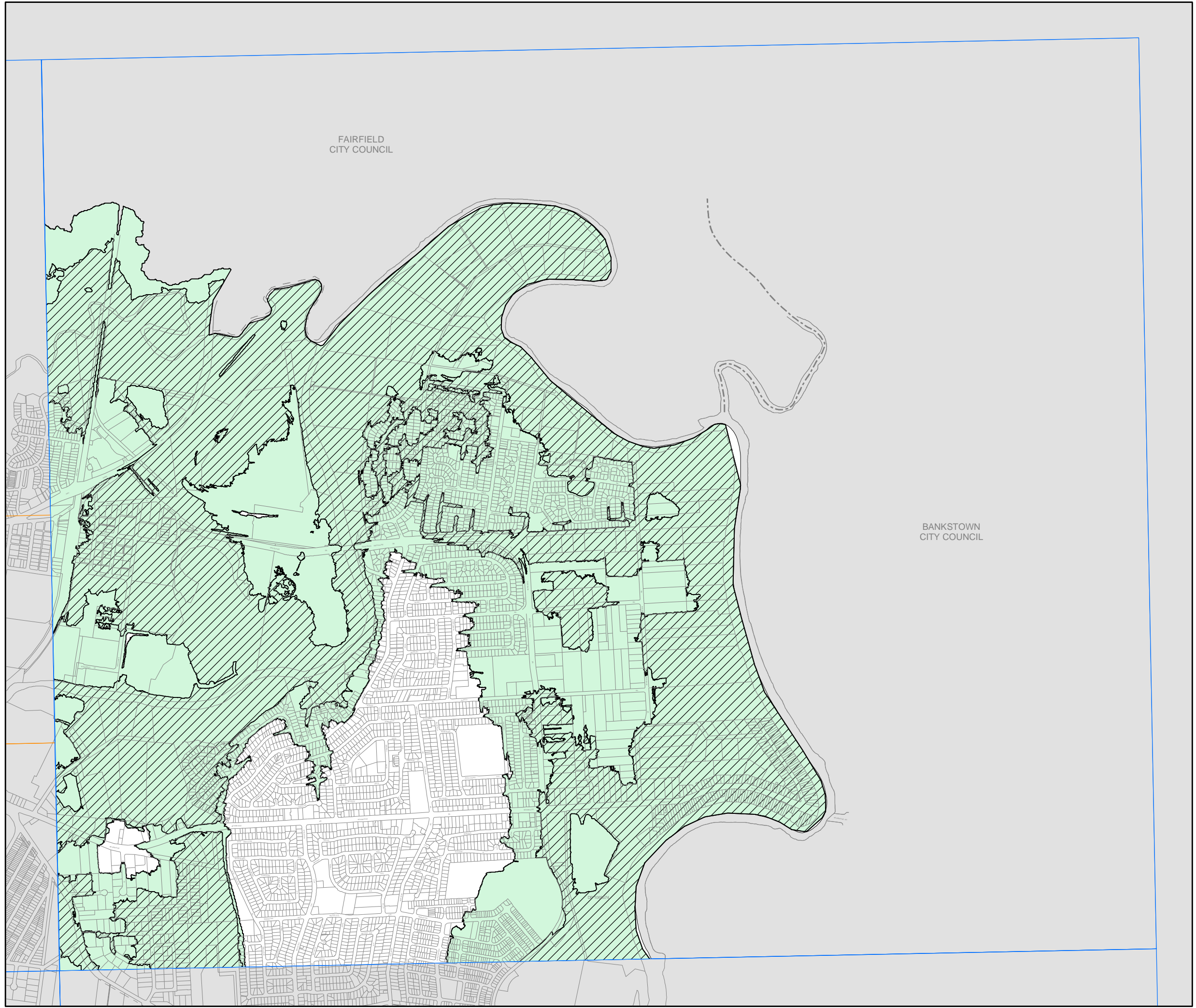
Flood planning area map - sheet FLD-014

Flood planning area

Flood prone land

Cadastre

Cadastre 28/2/2013 © Land and Property Information



Scale: 1:20,000 @ A3

Projection GDA 1994
MGA Zone 56

Map identification number:
4900_COM_FLD_014_020_20130228