



Liverpool Local Environmental Plan 2008

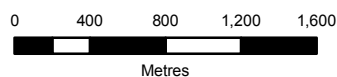
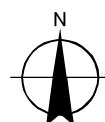
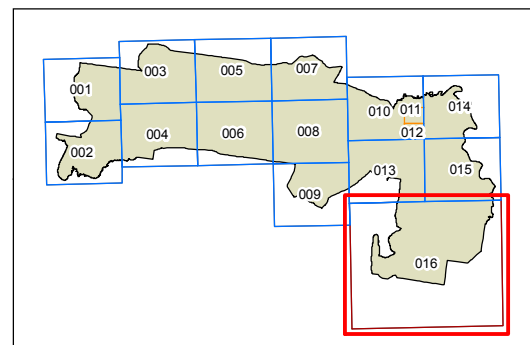
Floor space ratio map - sheet FSR-016

Maximum Floor Space Ratio (n:1)

- A1 0.01
- A2 0.1
- A3 0.15
- A4 0.25
- D 0.5
- F 0.6
- G 0.65
- I 0.75
- N 1.0
- P 1.2
- S1 1.5
- S2 1.7
- T 2.0
- U 2.5
- V 3.0
- X 4.0
- Z 5.0
- refer to clause 4.4
- refer to clause 7.29
- refer to clause 7.30

Cadastre

Cadastre 10/2/2011 © Land and Property Management Authority



Scale: 1:40,000 @ A3

Projection GDA 1994
MGA Zone 56

Map identification number:
4900_COM_FSR_016_040_20110210

