



Liverpool Local Environmental Plan 2008

Heritage map - sheet HER-001

Heritage

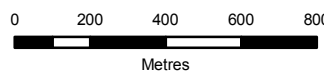
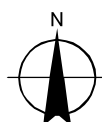
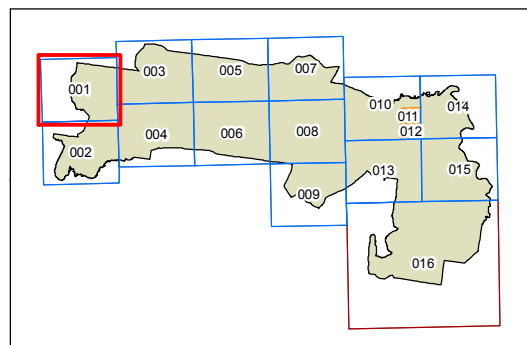
Conversation Area - General

Item - General

Item - Landscape

Cadastre

Cadastre 15/8/2008 © Dept of Lands



Scale: 1:20,000 @ A3

Projection GDA 1994
MGA Zone 56

Map identification number:
4900_COM_HER_001_020_20080815

