



Liverpool Local Environmental Plan 2008

Heritage map - sheet HER-002

Heritage

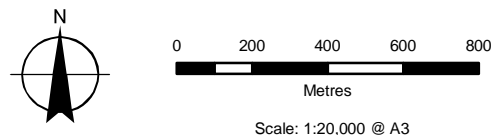
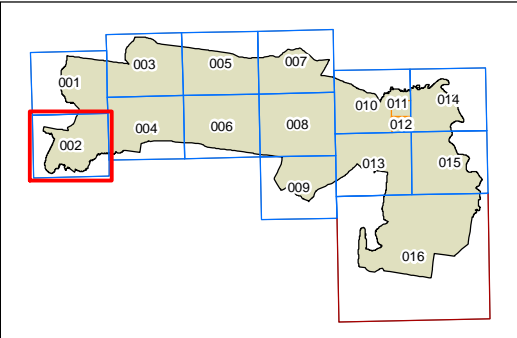
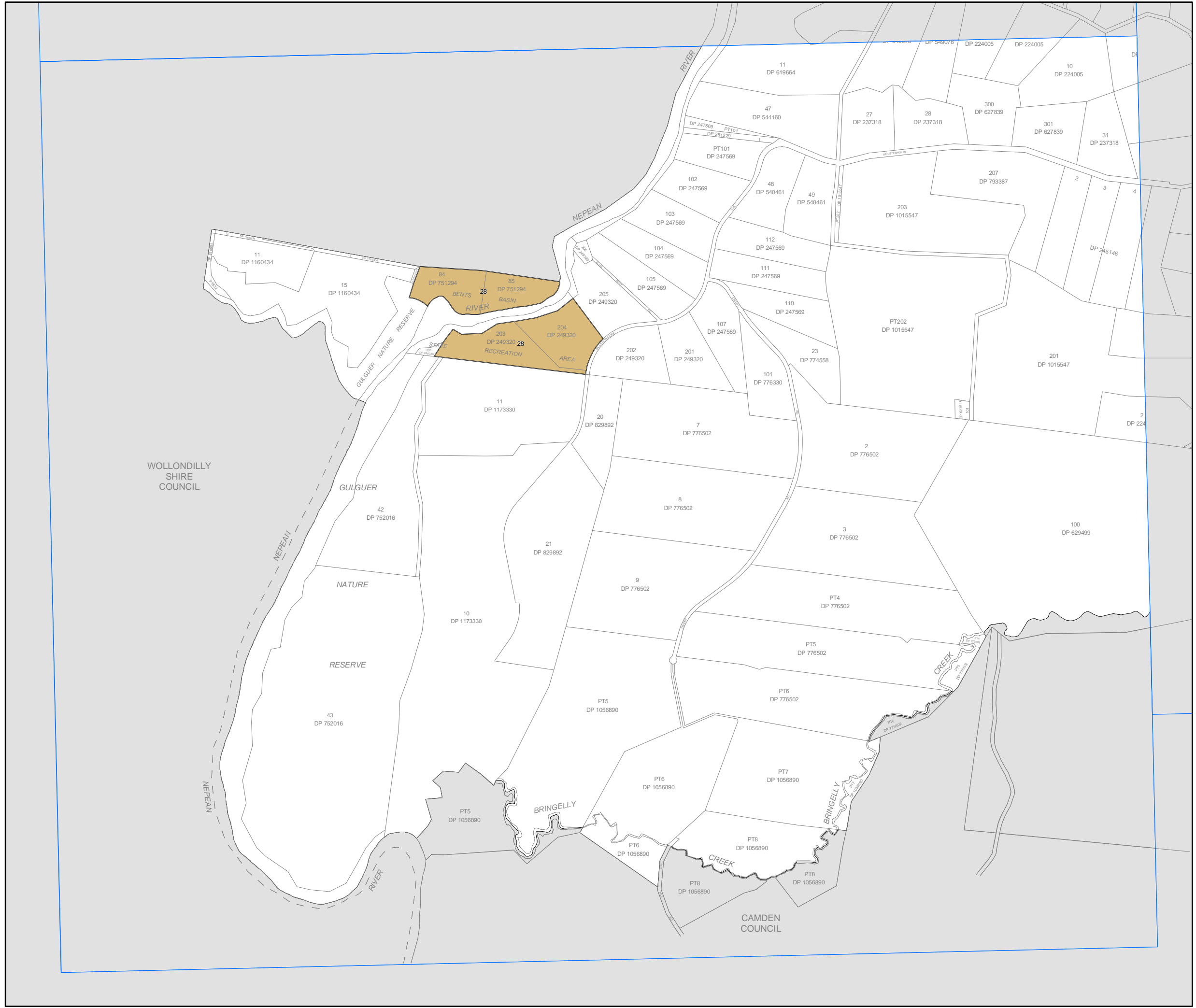
Conversation Area - General

Item - General

Item - Landscape

Cadastre

Cadastre 28/2/2013 © Land and Property Information



Scale: 1:20,000 @ A3

Projection GDA 1994
MGA Zone 56
Map identification number:
4900_COM_HER_002_020_20130228