



Liverpool Local Environmental Plan 2008

Heritage map - sheet HER-003

Heritage

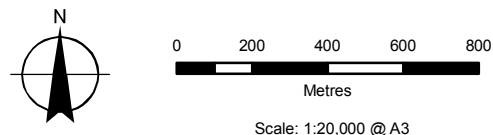
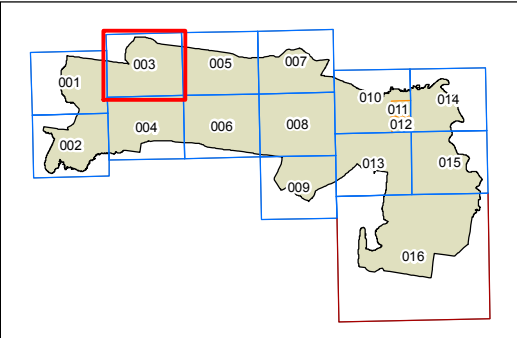
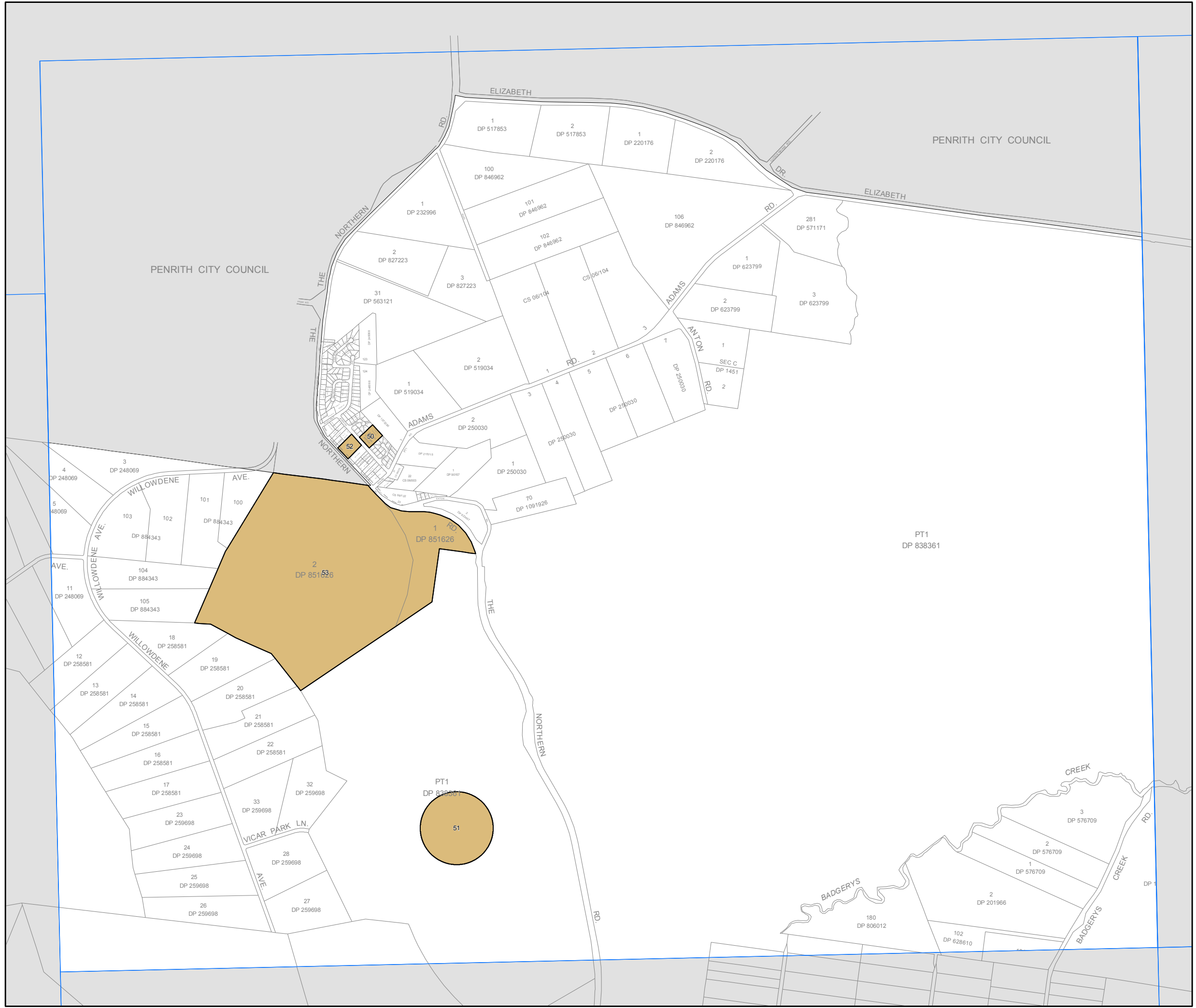
Conversation Area - General

Item - General

Item - Landscape

Cadastre

Cadastre 15/8/2008 © Dept of Lands



Projection GDA 1994
MGA Zone 56
Map identification number:
4900_COM_HER_003_020_20080815