




Liverpool Local Environmental Plan 2008

Heritage Map - Sheet HER-007


Heritage

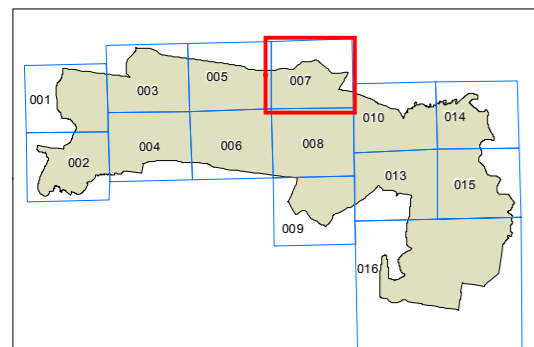
 Conservation Area - General

 Item - General

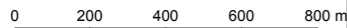
 Item - Landscape

Cadastre

 Cadastre 08/05/2012 © NSW LPI



Projection: MGA Zone 56
Datum: GDA94



Scale: 1:20,000 @ A3

Map Identification Number

4900_COM_HER_007_020_20120515

