



Liverpool Local Environmental Plan 2008

Heritage map - sheet HER-009

Heritage

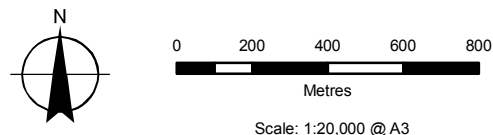
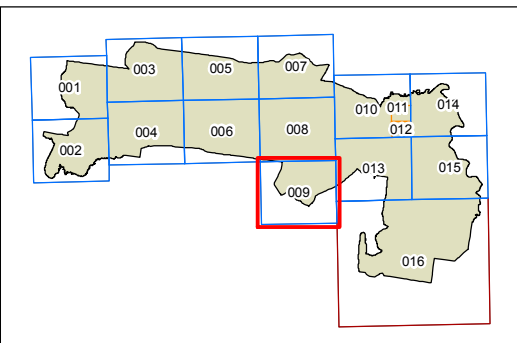
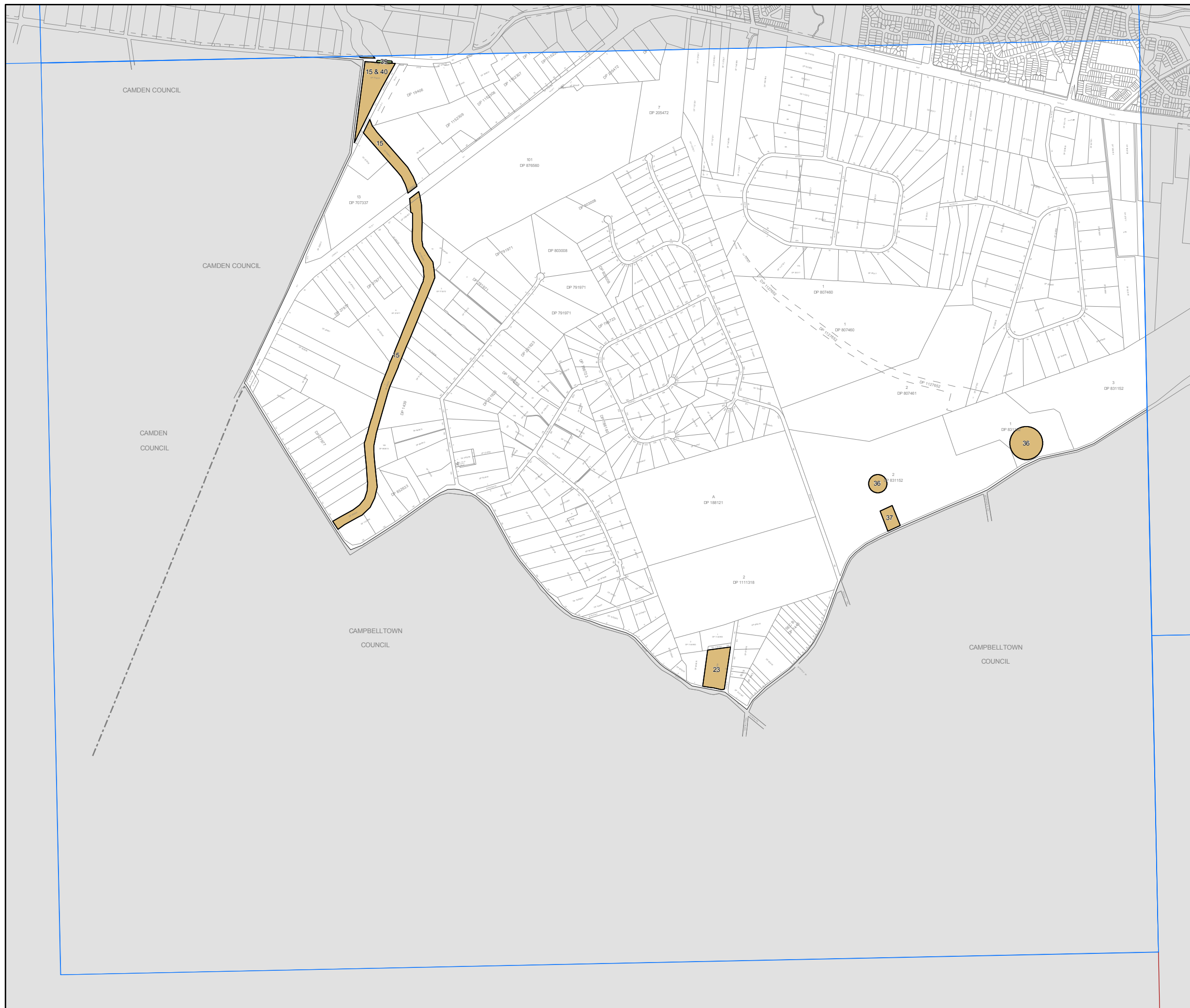
Conservation Area - General

Item - General

Item - Landscape

Cadastre

Cadastre 10/2/2011 © Land and Property Management Authority



Scale: 1:20,000 @ A3

Projection GDA 1994
MGA Zone 56
Map identification number:
4900_COM_HER_009_020_20110210