







Liverpool Local Environmental Plan 2008

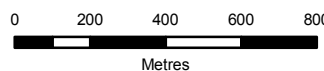
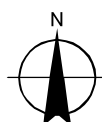
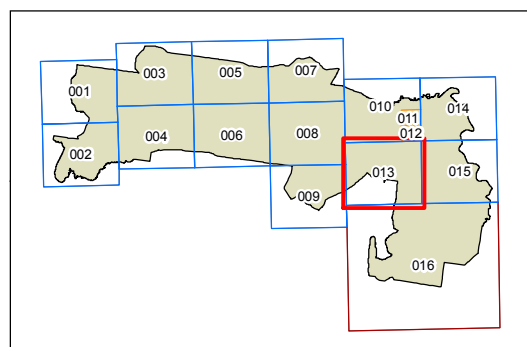
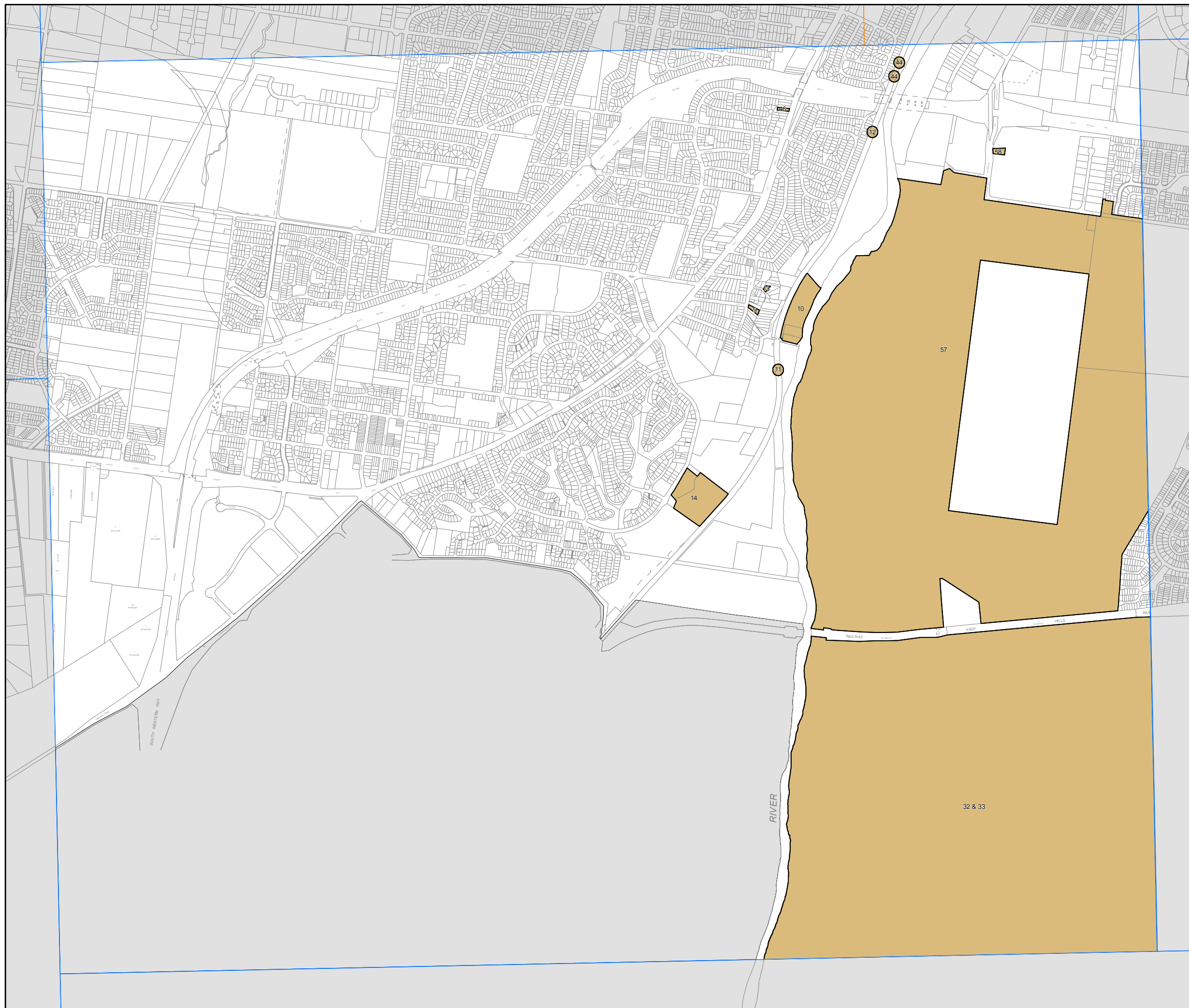
Heritage map - sheet HER-013

Heritage

-  Conversation Area - General
-  Item - General
-  Item - Landscape

Cadastre

-  Cadastre 15/8/2008 © Dept of Lands



Scale: 1:20,000 @ A3

Projection GDA 1994
MGA Zone 56

Map identification number:
4900_COM_HER_013_020_20080815