







# Liverpool Local Environmental Plan 2008

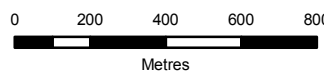
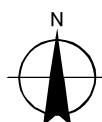
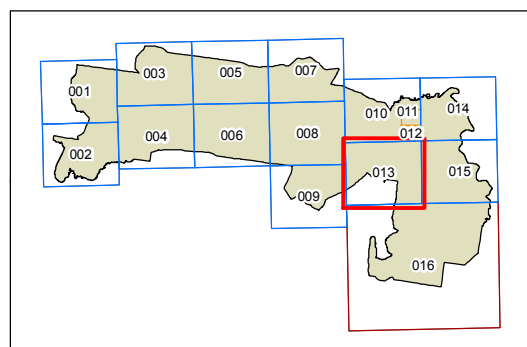
## Heritage map - sheet HER-013

### Heritage

-  Conservation Area - General
-  Item - General
-  Item - Landscape

### Cadastre

-  Cadastre 10/2/2011 © Land and Property Management Authority



Scale: 1:20,000 @ A3

Projection GDA 1994  
MGA Zone 56

Map identification number:  
4900\_COM\_HER\_013\_020\_20110210