









Liverpool Local Environmental Plan 2008

Heritage map - sheet HER-013

Heritage

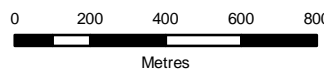
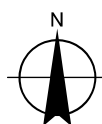
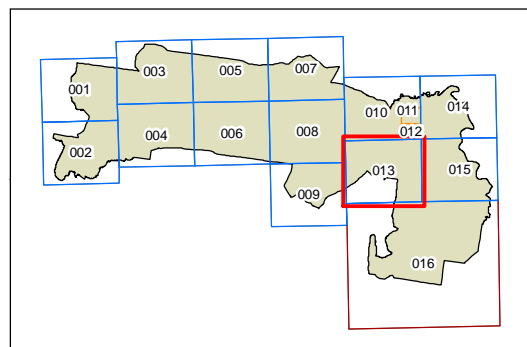
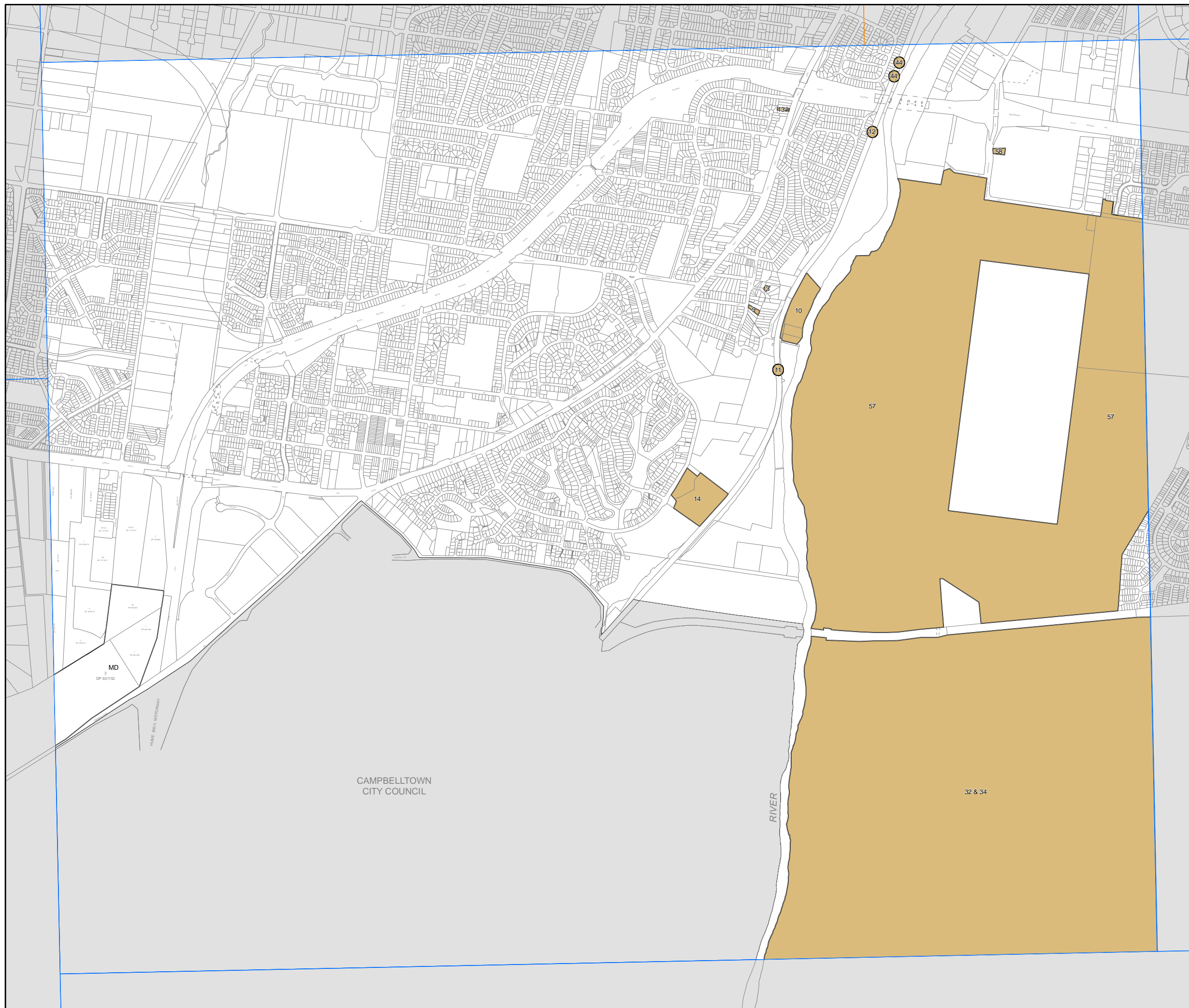
-  Conservation Area - General
-  Item - General
-  Item - Landscape

State Environmental Planning Policies

-  SEPP Major Development 2005
-  SEPP Sydney Regional Growth Centres 2006
-  SEPP Western Sydney Parklands 2009

Cadastre

-  Cadastre 16/7/2014 © Land and Property Information



Scale: 1:20,000 @ A3

Projection GDA 1994
MGA Zone 56

Map identification number:
4900_COM_HER_013_020_20140716