



Liverpool Local Environmental Plan 2008

Heritage map - sheet HER-014

Heritage

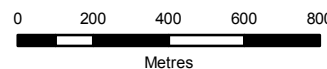
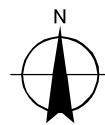
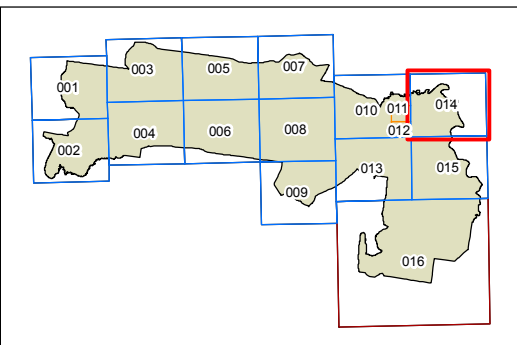
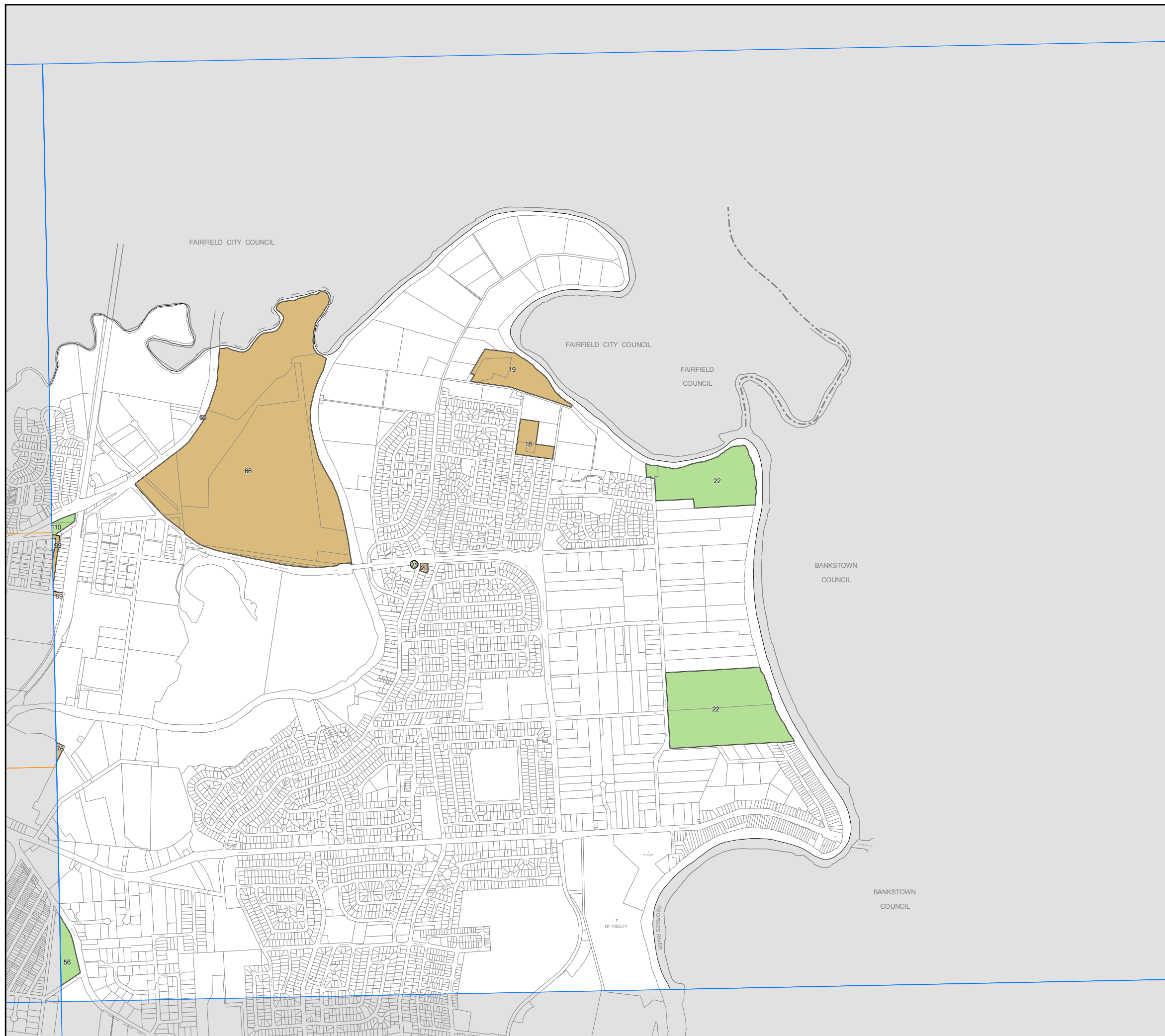
Conservation Area - General

Item - General

Item - Landscape

Cadastre

Cadastre 18/10/2011 © Land and Property Information



Scale: 1:20,000 @ A3

Projection GDA 1994
MGA Zone 56

Map identification number:
4900_COM_HER_014_020_20111116