



# Liverpool Local Environmental Plan 2008

## Heritage map - sheet HER-016

### Heritage

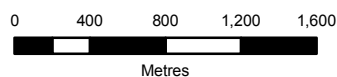
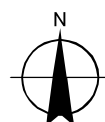
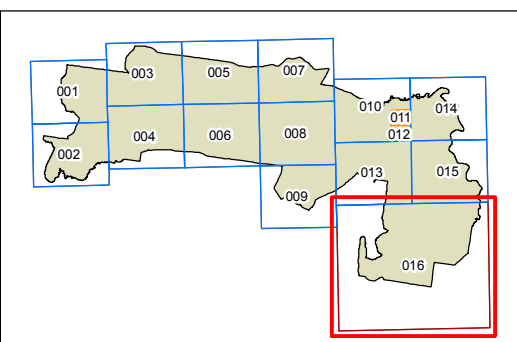
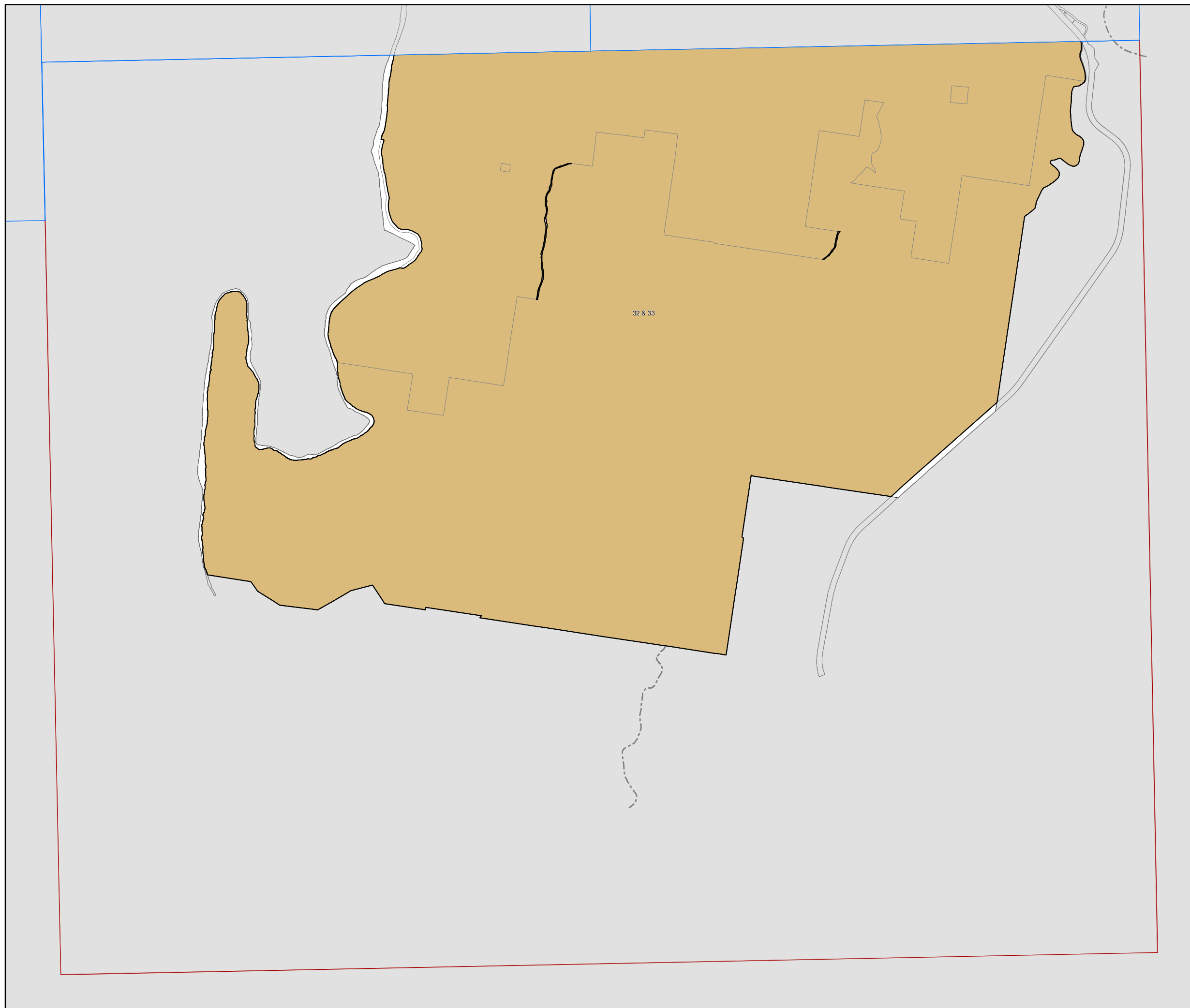
Conversation Area - General

Item - General

Item - Landscape

### Cadastre

Cadastre 15/8/2008 © Dept of Lands



Scale: 1:40,000 @ A3

Projection GDA 1994  
MGA Zone 56

Map identification number:  
4900\_COM\_HER\_016\_040\_20080815