



Liverpool Local Environmental Plan 2008

Heritage map - sheet HER-016

Heritage

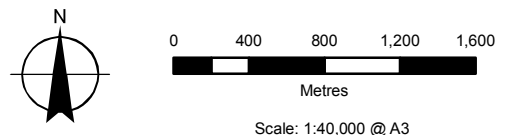
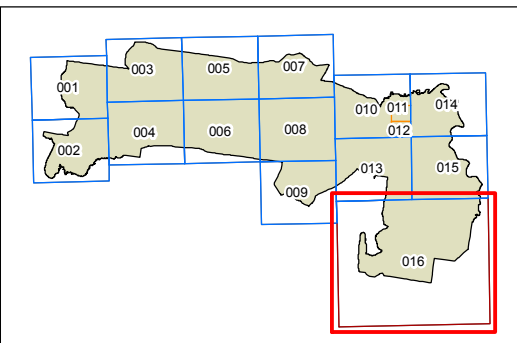
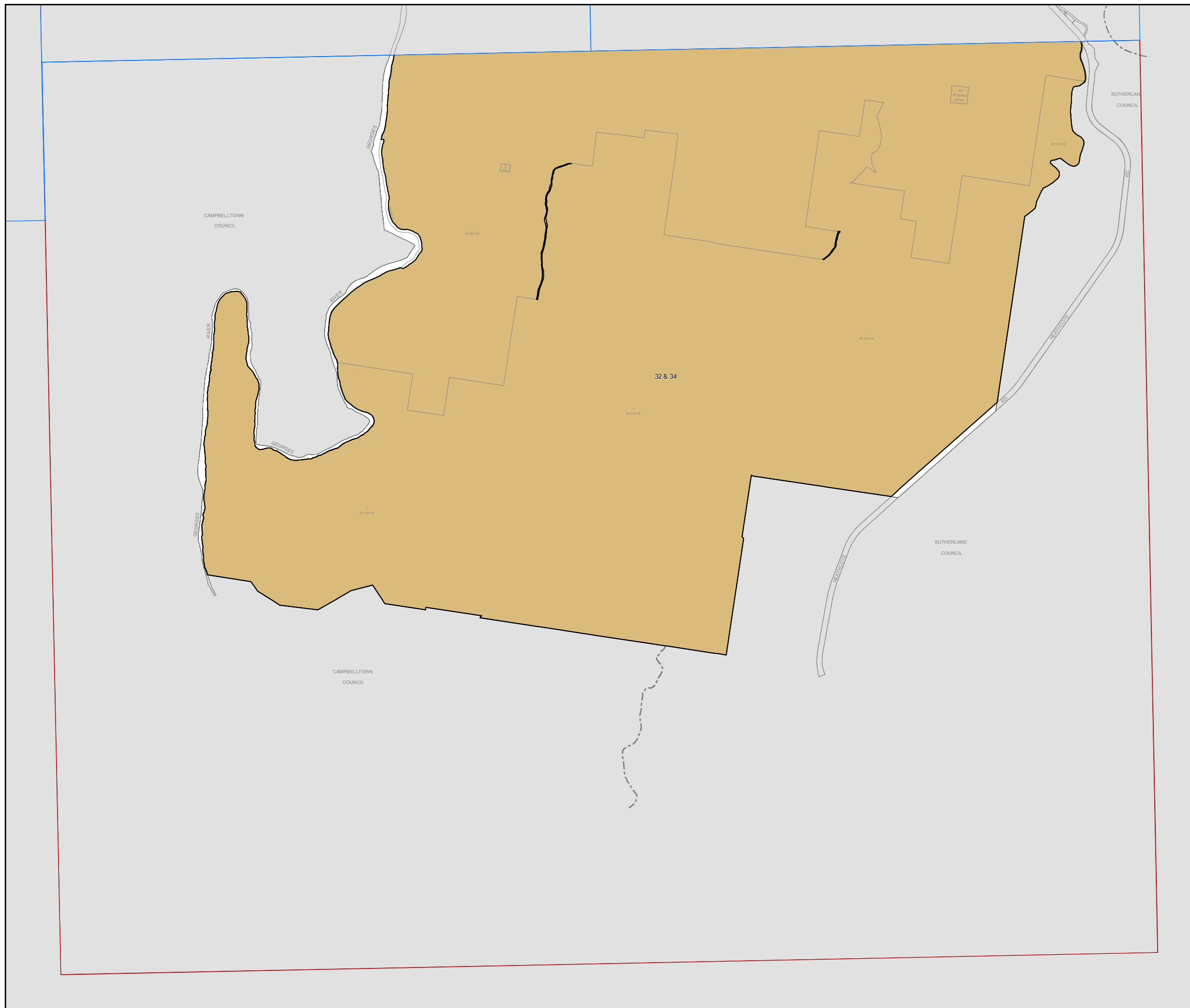
Conservation Area - General

Item - General

Item - Landscape

Cadastre

Cadastre 10/2/2011 © Land and Property Management Authority



Scale: 1:40,000 @ A3

Projection GDA 1994
MGA Zone 56
Map identification number:
4900_COM_HER_016_040_20110210