



# Liverpool Local Environmental Plan 2008

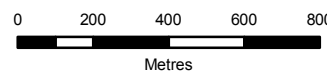
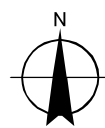
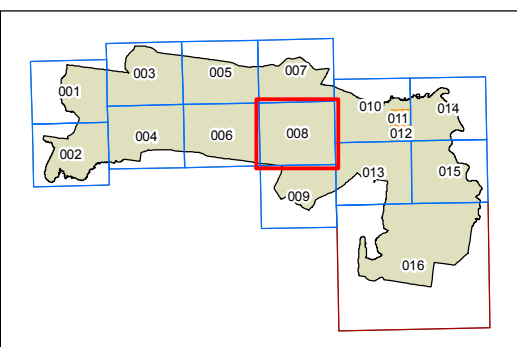
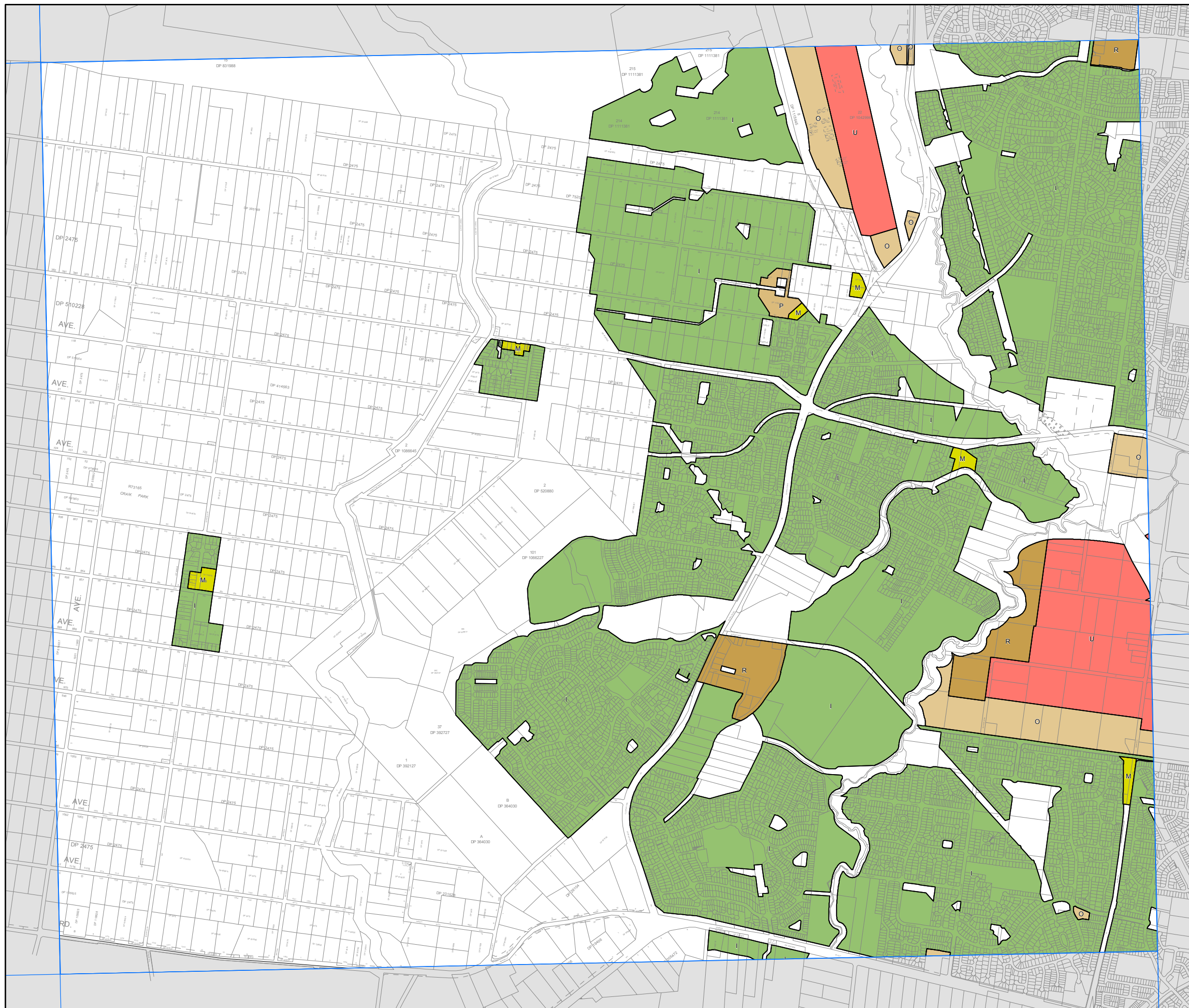
## Height of buildings map - sheet HOB-008

### Maximum Building Height (m)

- I 8.5
- M 12
- O 15
- P 18
- R 21
- S 24
- T 28
- U 30
- V 35
- X 45
- AB 80
- AC 100

### Cadastre

Cadastre 15/8/2008 © Dept of Lands



Scale: 1:20,000 @ A3

Projection GDA 1994  
MGA Zone 56

Map identification number:  
4900\_COM\_HOB\_008\_020\_20080815