



Liverpool Local Environmental Plan 2008

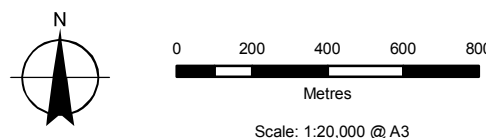
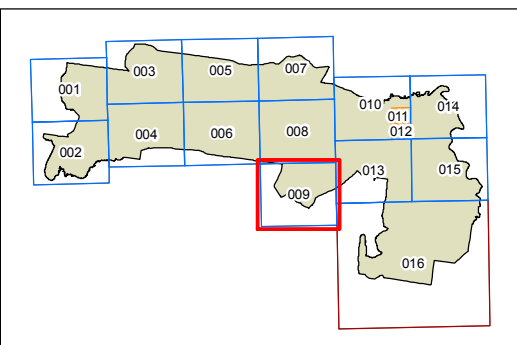
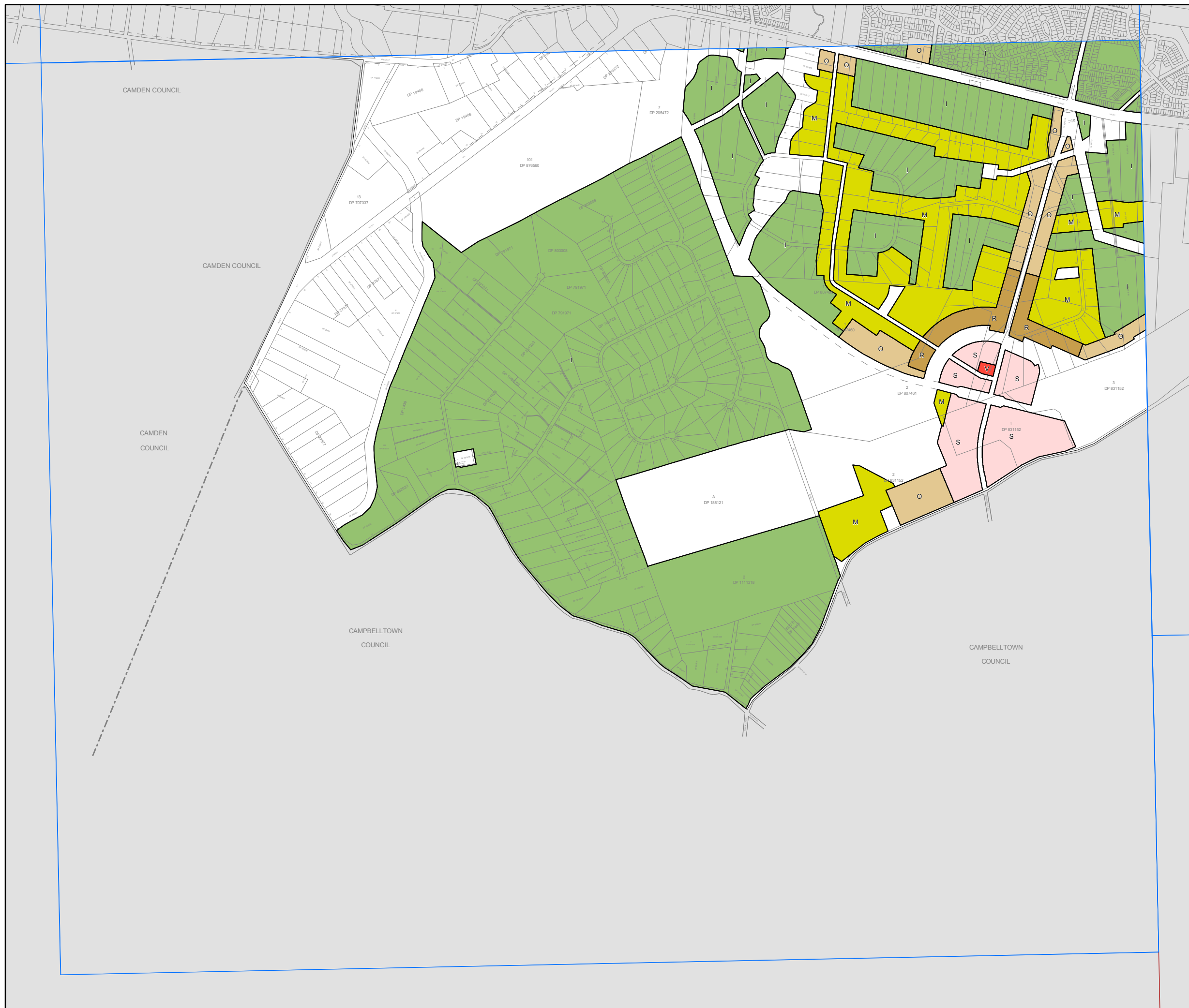
Height of buildings map - sheet HOB-009

Maximum Building Height (m)

- I 8.5
- M 12
- O 15
- P 18
- R 21
- S 24
- T 28
- U 30
- V 35
- X 45
- AB 80
- AC 100

Cadastre

Cadastre 15/8/2008 © Dept of Lands



Projection GDA 1994
MGA Zone 56

Map identification number:
4900_COM_HOB_009_020_20080815