












Key sites map - sheet KYS-003

**Key Sites**

-  Key site - refer to clause 7.5
-  Key site - refer to clause 7.22
-  Key site - refer to clause 7.28
-  Key site - refer to schedule 1 clause 7
-  Key site - refer to schedule 1 clause 9
-  Key site - refer to schedule 1 clause 20
-  Key site - refer to schedule 1 clause 21
-  Key site - SWGC area - refer to clause 7.24
-  Key site - SWGC released precinct - refer to clause 7.24


**State Environmental Planning Policies**

-  Liverpool City Centre
-  Moorebank South Industrial Precinct

**State Environmental Planning Policies**

-  SEPP (State Significant Precincts) 2005
-  SEPP (Sydney Region Growth Centres) 2006
-  SEPP (Western Sydney Parklands) 2009
-  SEPP (Major Infrastructure Corridors) 2020
-  SEPP (Western Sydney Aerotropolis) 2020

**Cadastre**

-  Cadastre 31/08/2020 © Spatial Services

