





















Key Sites Map -  
Sheet KYS\_008



Key Sites

-  Key site - refer to clause 7.17A
-  Key site - refer to clause 7.22
-  Key Site - refer to clause 7.42(4)
-  Key site - refer to clause 7.42(5) and (6)
-  Key site - refer to schedule 1 clause 7
-  Key site - refer to schedule 1 clause 9
-  Key site - refer to schedule 1 clause 10
-  Key site - refer to schedule 1 clause 20
-  Key site - refer to schedule 1 clause 21
-  Key site - refer to schedule 1 clause 24
-  Key site - refer to schedule 1 clause 28
-  Key site - refer to schedule 1 clause 30
-  Key site - refer to schedule 1 clause 32
-  Key site - refer to schedule 1 (Middleton Grange Town Centre)
-  Key site - SWGC area - refer to clause 7.24
-  Key site - IMT Area - refer to clause 7.36
-  Key site - IMT Rail Corridor - refer to schedule 1 clause 22(2)
-  Key site - IMT Riparian Corridor - refer to schedule 1 clause 22(3)
-  Key site - IMT Recreation Area - refer to schedule 1 clause 22(4)



Key Sites - Helicopter OIS Contours

-  AHD 5m Interval Contours


Precincts


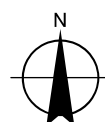
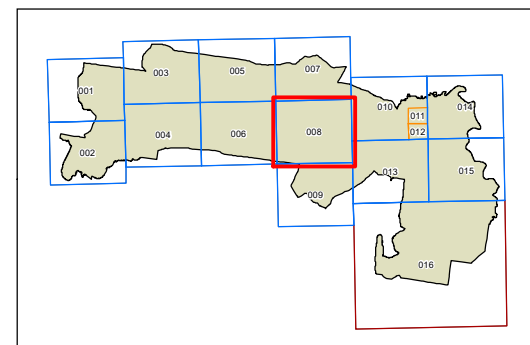
-  Liverpool City Centre
-  Moorebank South Industrial Precinct

State Environmental Planning Policies

-  SEPP (Transport and Infrastructure) 2021
-  SEPP (Precincts - Western Parkland City) 2021

Cadastral

-  Cadastral 25/01/2023 © Spatial Services



Projection GDA 1994  
MGA Zone 56

Scale: 1:20,000 @ A3

Map identification number: 4900\_COM\_KYS\_008\_020\_20230125

