














Key Sites map - sheet KYS-009

Key Sites

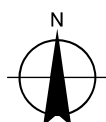
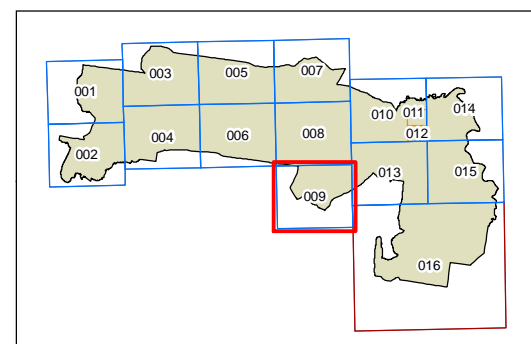
- | | |
|--|--|
|  | Key site - refer to clause 7.5 |
|  | Key site - refer to clause 7.22 |
|  | Key site - refer to clause 7.28 |
|  | Key site - refer to schedule 1 clause 7 |
|  | Key site - refer to schedule 1 clause 9 |
|  | Key site - refer to schedule 1 clause 20 |
|  | Key site - refer to schedule 1 clause 21 |
|  | Key site - SWGC area - refer to clause 7.24 |
|  | Key site - SWGC released precinct - refer to clause 7.24 |

Precincts

-  Liverpool City Centre
-  Moorebank South Industrial Precinct

Cadastre

- ☐ Cadastre 13/1/2014 © Land and Property Information



Projection GDA 1994
MGA Zone 56

Scale: 1:20,000 @ A3

Map identification number:
4900 COM KYS 009 020 20140113

