












# Liverpool Local Environmental Plan 2008

## Key Sites map - sheet KYS-010

### Key Sites

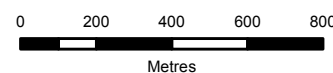
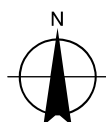
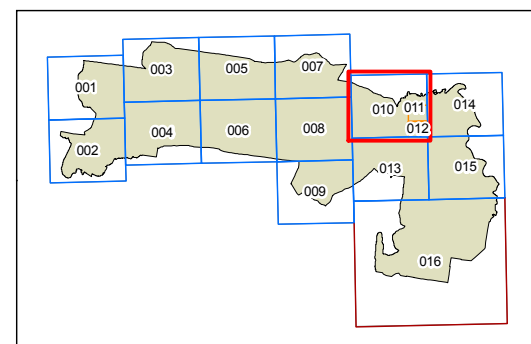
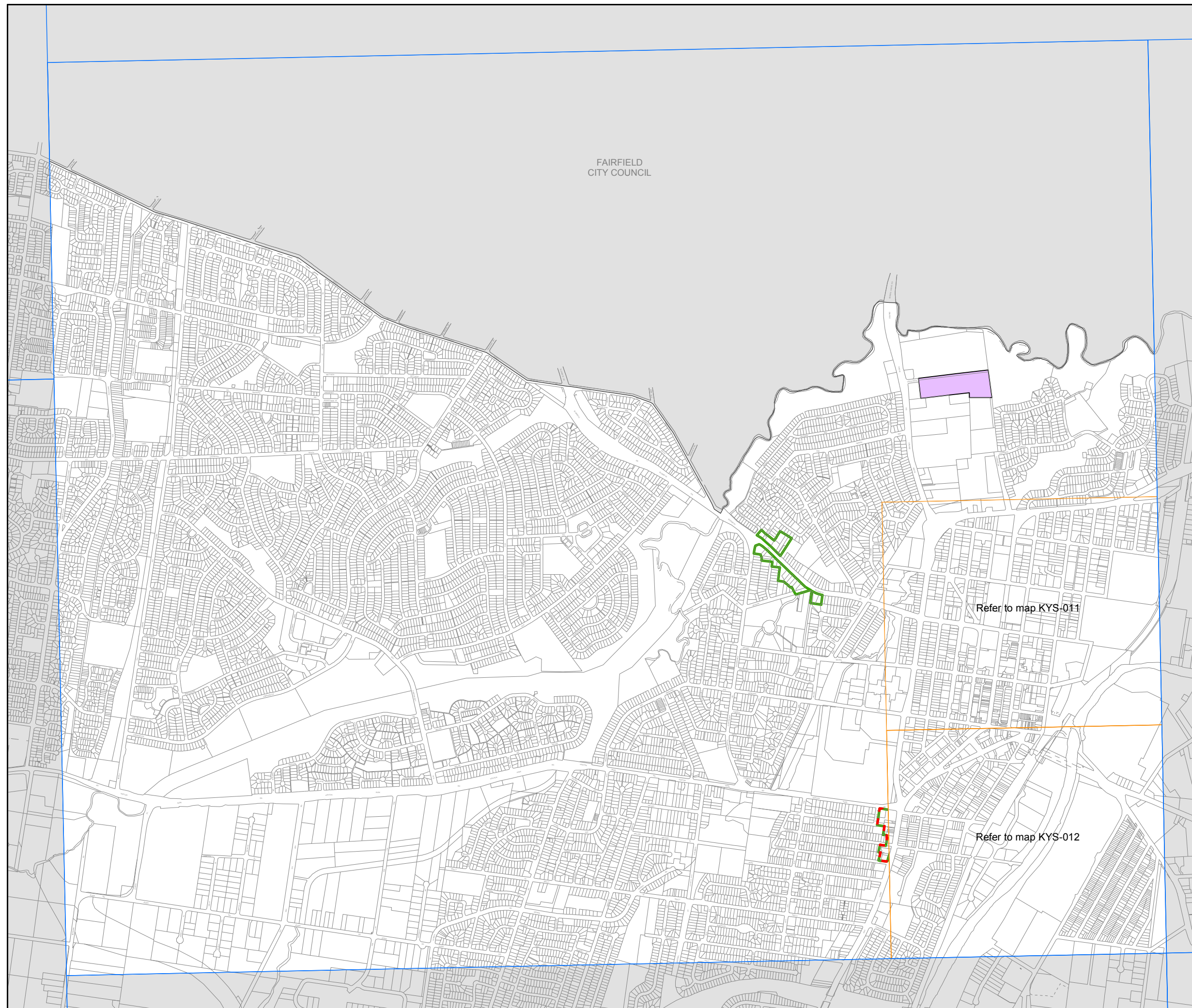
-  Key site - refer to clause 7.5
-  Key site - refer to clause 7.22
-  Key site - refer to clause 7.28
-  Key site - refer to schedule 1 clause 7
-  Key site - refer to schedule 1 clause 9
-  Key site - refer to schedule 1 clause 20
-  Key site - refer to schedule 1 clause 21

### Precincts

-  Liverpool City Centre
-  Moorebank South Industrial Precinct

### Cadastre

-  Cadastre 20/2/2013 © Land and Property Information



Scale: 1:20,000 @ A3

Projection GDA 1994  
MGA Zone 56

Map identification number:  
4900\_COM\_KYS\_010\_020\_20130220