
















Key Sites map - sheet KYS-010




Key Sites

-  Key site - refer to clause 7.5
-  Key site - refer to clause 7.22
-  Key site - refer to clause 7.28
-  Key site - refer to schedule 1 clause 7
-  Key site - refer to schedule 1 clause 9
-  Key site - refer to schedule 1 clause 20
-  Key site - refer to schedule 1 clause 21
-  Key site - SWGC area - refer to clause 7.24
-  Key site - SWGC released precinct - refer to clause 7.24
-  Key site - IMT Area - refer to clause 7.36
-  Key site - IMT Rail Corridor - refer to schedule 1 clause 22(1)
-  Key site - IMT Riparian Corridor - refer to schedule 1 clause 22(2)
-  Key site - IMT Recreation Area - refer to schedule 1 clause 22(3)

Precincts

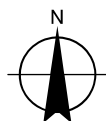
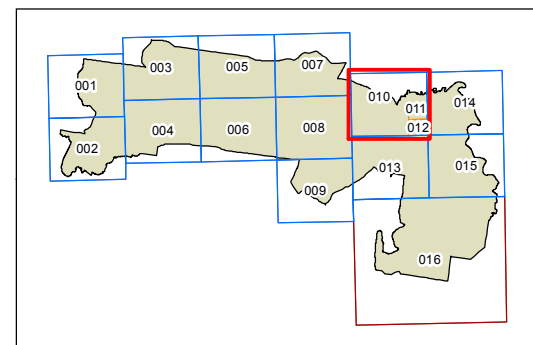
-  Liverpool City Centre
-  Moorebank South Industrial Precinct

State Environmental Planning Policies

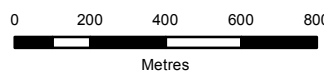
-  SEPP (Major Development) 2005
-  SEPP (Sydney Regional Growth Centres) 2006
-  SEPP (Western Sydney Parklands) 2009

Cadastre

-  Cadastre 28/11/2016 © Land and Property Information



Projection GDA 1994
MGA Zone 56



Scale: 1:20,000 @ A3

Map identification number:
4900_COM_KYS_010_020_20161128

