

















Key Sites Map - Sheet KYS_011



Key Sites

-  Key site - refer to clause 7.17A
-  Key site - refer to clause 7.22
-  Key site - refer to schedule 1 clause 7
-  Key site - refer to schedule 1 clause 10
-  Key site - refer to schedule 1 clause 9
-  Key site - refer to schedule 1 clause 20
-  Key site - refer to schedule 1 clause 21
-  Key site - refer to schedule 1 clause 24
-  Key site - refer to schedule 1 clause 28
-  Key site - SWGC area - refer to clause 7.24
-  Key site - SWGC released precinct - refer to clause 7.24
-  Key site - IMT Area - refer to clause 7.36
-  Key site - IMT Rail Corridor - refer to schedule 1 clause 22(2)
-  Key site - IMT Riparian Corridor - refer to schedule 1 clause 22(3)
-  Key site - IMT Recreation Area - refer to schedule 1 clause 22(4)

Key Sites - Helicopter OIS Contours

-  AHD 5m Interval Contours


Precincts

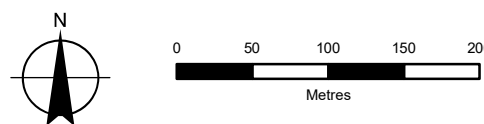
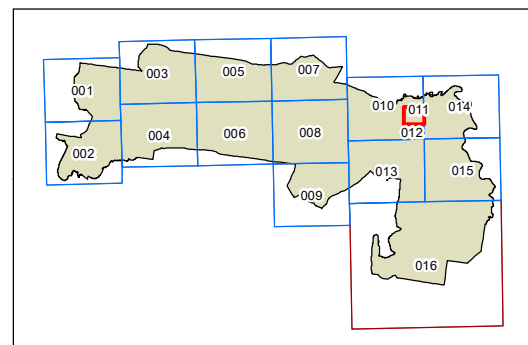
-  Liverpool City Centre
-  Moorebank South Industrial Precinct

State Environmental Planning Policies

-  SEPP (State Significant Precincts) 2005
-  SEPP (Sydney Regional Growth Centres) 2006
-  SEPP (Western Sydney Parklands) 2009
-  SEPP (Major Infrastructure Corridor) 2020
-  SEPP (Western Sydney Aerotropolis) 2020

Cadastre

-  Cadastre 18/03/2021 © Spatial Services



Projection GDA 1994
MGA Zone 56

Scale: 1:5,000 @ A3

Map identification number: 4900_COM_KYS_011_005_20210318

