
















**Key Sites Map -
Sheet KYS_011**



Key Sites

-  Key site - refer to clause 7.17A
-  Key site - refer to clause 7.22
-  Key site - refer to schedule 1 clause 7
-  Key site - refer to schedule 1 clause 10
-  Key site - refer to schedule 1 clause 9
-  Key site - refer to schedule 1 clause 20
-  Key site - refer to schedule 1 clause 21
-  Key site - refer to schedule 1 clause 24
-  Key site - refer to schedule 1 clause 28
-  Key site - SWGC area - refer to clause 7.24
-  Key site - IMT Area - refer to clause 7.36
-  Key site - IMT Rail Corridor - refer to schedule 1 clause 22(2)
-  Key site - IMT Riparian Corridor - refer to schedule 1 clause 22(3)
-  Key site - IMT Recreation Area - refer to schedule 1 clause 22(4)



Key Sites - Helicopter OIS Contours

-  5m DDO Contours


Precincts


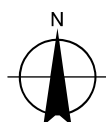
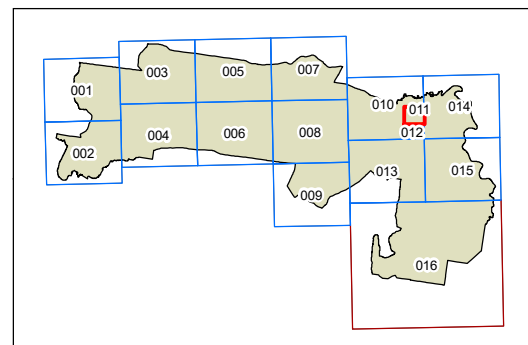
-  Liverpool City Centre
-  Moorebank South Industrial Precinct

State Environmental Planning Policies

-  SEPP (Precincts – Western Parkland City) 2021
-  SEPP (Transport and Infrastructure) 2021

Cadastral

-  Cadastral 14/04/2022 © Spatial Services



Scale: 1:5,000 @ A3

Projection GDA 1994
MGA Zone 56

Map identification number: 4900_COM_KYS_011_005_20220505

