



Liverpool Local Environmental Plan 2008

Key Sites map - sheet KYS-012

Key Sites


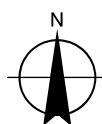
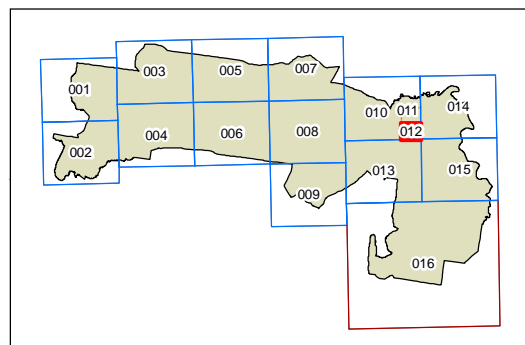
- Key site - refer to clause 7.5
- Key site - refer to clause 7.22
- Key site - refer to clause 7.28
- Key site - refer to schedule 1 clause 7
- Key site - refer to schedule 1 clause 9
- Key site - refer to schedule 1 clause 20
- Key site - refer to schedule 1 clause 21
- Key site - SWGC area - refer to clause 7.24
- Key site - SWGC released precinct - refer to clause 7.24

Precincts

- Liverpool City Centre
- Moorebank South Industrial Precinct

Cadastre

- Cadastre 14/8/2013 © Land and Property Information



Scale: 1:5,000 @ A3

Projection GDA 1994
MGA Zone 56

Map identification number:
4900_COM_KYS_012_005_20140116

