















Key Sites map - sheet KYS-012



Key Sites

-  Key site - refer to clause 7.17A
-  Key site - refer to clause 7.22
-  Key site - refer to clause 7.28
-  Key site - refer to clause 7.39
-  Key site - refer to schedule 1 clause 7
-  Key site - refer to schedule 1 clause 9
-  Key site - refer to schedule 1 clause 20
-  Key site - refer to schedule 1 clause 21
-  Key site - SWGC area - refer to clause 7.24
-  Key site - SWGC released precinct - refer to clause 7.24
-  Key site - IMT Area - refer to clause 7.36
-  Key site - IMT Rail Corridor - refer to schedule 1 clause 22(1)
-  Key site - IMT Reparian Corridor - refer to schedule 1 clause 22(2)
-  Key site - IMT Recreation Area - refer to schedule 1 clause 22(3)




Key Sites - Helicopter OIS Contours

-  AHD 5m Interval Contours

Precincts


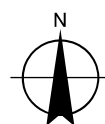
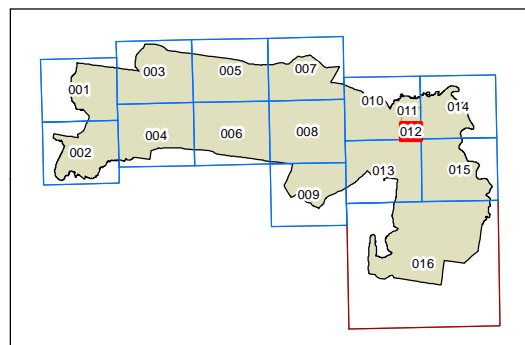
-  Liverpool City Centre
-  Moorebank South Industrial Precinct

State Environmental Planning Policies

-  SEPP (State Significant Precincts) 2005
-  SEPP (Sydney Regional Growth Centres) 2006
-  SEPP (Western Sydney Parklands) 2009

Cadastre

-  Cadastre 30/7/2018 © Land and Property Information



Scale: 1:5,000 @ A3

Projection GDA 1994
MGA Zone 56

Map identification number:
4900_COM_KYS_012_005_20180730

