














Liverpool Local Environmental Plan 2008

Key Sites map - sheet KYS-014

Key Sites

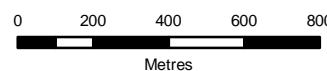
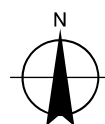
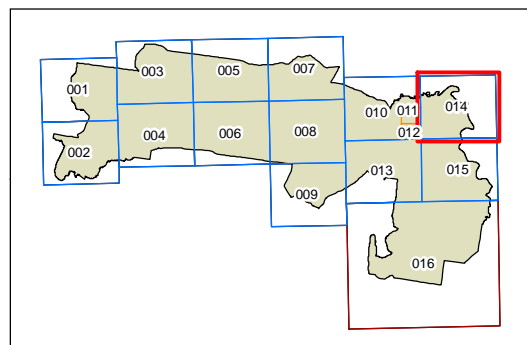
-  Key site - refer to clause 7.5
-  Key site - refer to clause 7.22
-  Key site - refer to clause 7.28
-  Key site - refer to schedule 1 clause 7
-  Key site - refer to schedule 1 clause 9
-  Key site - refer to schedule 1 clause 20
-  Key site - refer to schedule 1 clause 21
-  Key site - SWGC area - refer to clause 7.24
-  Key site - SWGC released precinct - refer to clause 7.24

Precincts

-  Liverpool City Centre
-  Moorebank South Industrial Precinct

Cadastral

-  Cadastral 14/8/2013 © Land and Property Information



Scale: 1:20,000 @ A3

Projection GDA 1994
MGA Zone 56

Map identification number:
4900_COM_KYS_014_020_20130814

