

Key Sites map - sheet KYS-014

Key Sites

- Key site - refer to clause 7.5
- Key site - refer to clause 7.17A
- Key site - refer to clause 7.22
- Key site - refer to clause 7.28
- Key site - refer to clause 7.39
- Key site - refer to schedule 1 clause 7
- Key site - refer to schedule 1 clause 9
- Key site - refer to schedule 1 clause 20
- Key site - refer to schedule 1 clause 21
- Key site - SWGC area - refer to clause 7.24
- Key site - SWGC released precinct - refer to clause 7.24
- Key site - IMT Area - refer to clause 7.36
- Key site - IMT Rail Corridor - refer to schedule 1 clause 22(1)
- Key site - IMT Reparian Corridor - refer to schedule 1 clause 22(2)
- Key site - IMT Recreation Area - refer to schedule 1 clause 22(3)

Key Sites - Helicopter OIS Contours

- AHD 5m Interval Contours

Precincts

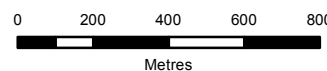
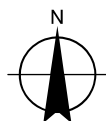
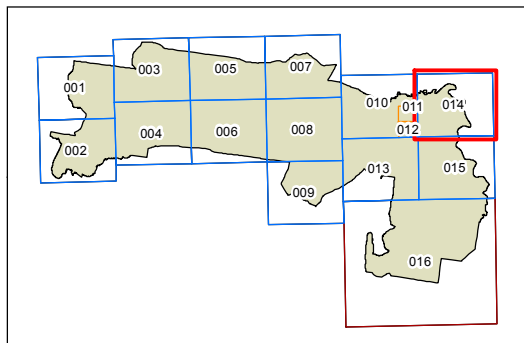
- Liverpool City Centre
- Moorebank South Industrial Precinct

State Environmental Planning Policies

- MD SEPP (Major Development) 2005
- SGC SEPP (Sydney Regional Growth Centres) 2006
- WSP SEPP (Western Sydney Parklands) 2009

Cadastral

- Cadastre 6/6/2017 © Land and Property Information



Scale: 1:20,000 @ A3

Projection GDA 1994
MGA Zone 56

Map identification number:
4900_COM_KYS_014_020_20170606

