

Land reservation acquisition map - sheet LRA-006

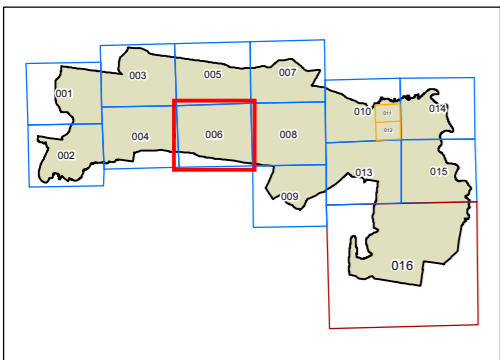
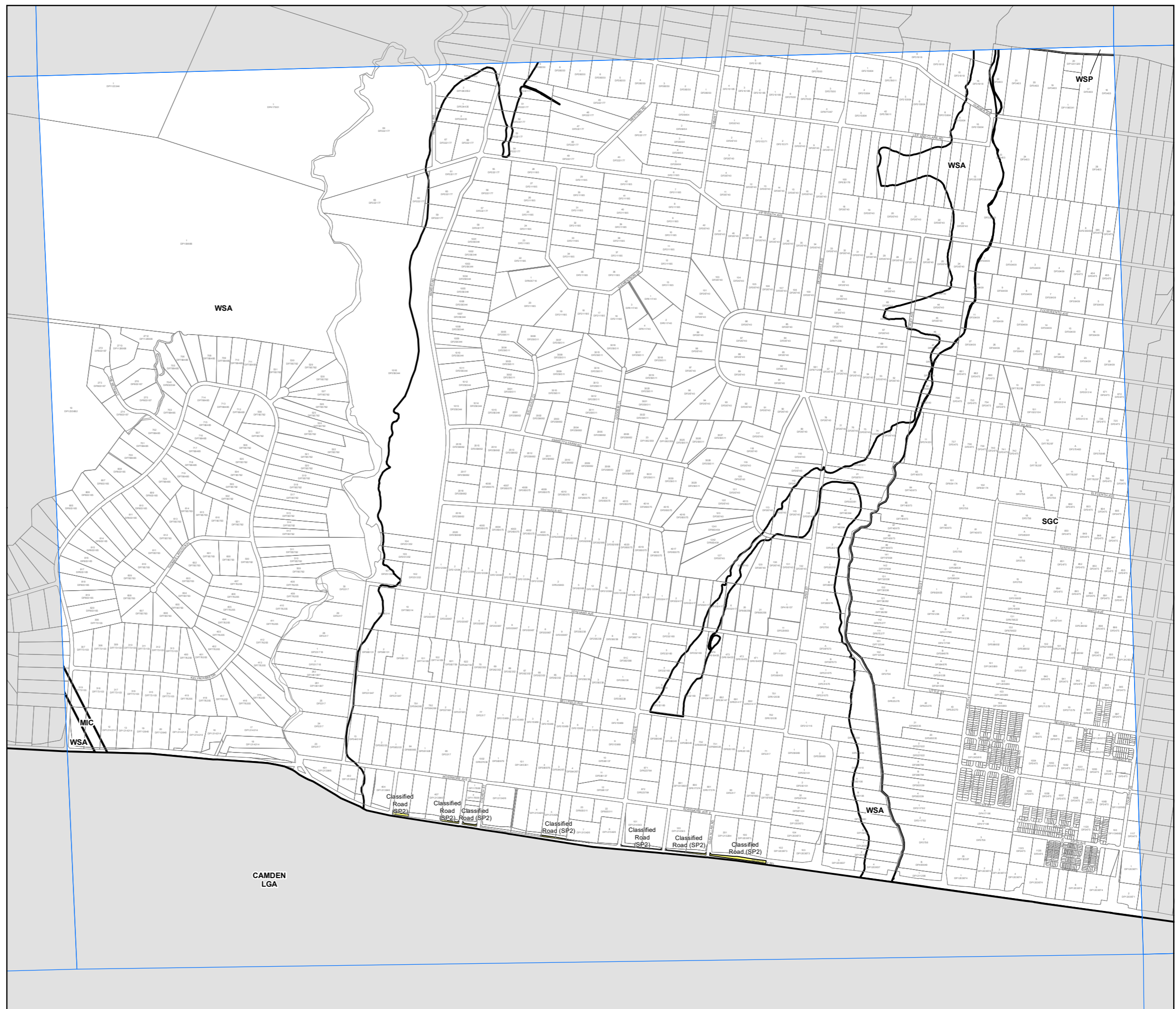
- Classified Road (SP2)
- Community Facilities (B2)
- Community Facilities (SP2)
- Drainage (SP2)
- Educational Establishment (SP2)
- Local open space (E2)
- Local open space (RE1)
- Local road (SP2)
- National parks & nature reserves (E1)
- Railway (SP2)
- Regional open space (RE1)

State Environmental Planning Policies


- SSP SEPP (State Significant Precincts) 2005
- SGC SEPP (Sydney Region Growth Centres) 2006
- WSP SEPP (Western Sydney Parklands) 2009
- MIC SEPP (Major Infrastructure Corridors) 2020
- WSA SEPP (Western Sydney Aerotropolis) 2020

Cadastre

- Cadastre 31/08/2020 © Spatial Services



N



Projection: GDA 1994
MGA Zone 56

Scale: 1:20,000 @ A3

Map Identification Number: 4900_COM_LRA_006_020_20200831