



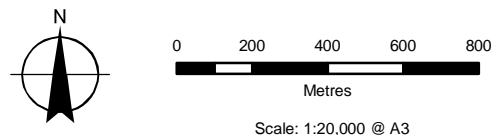
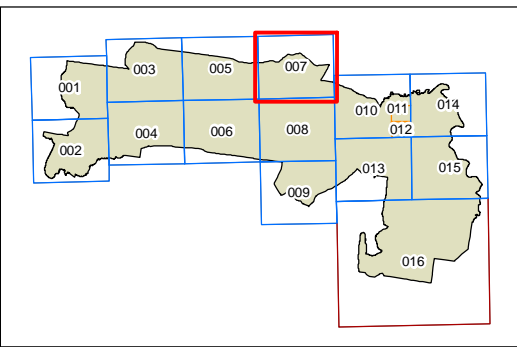
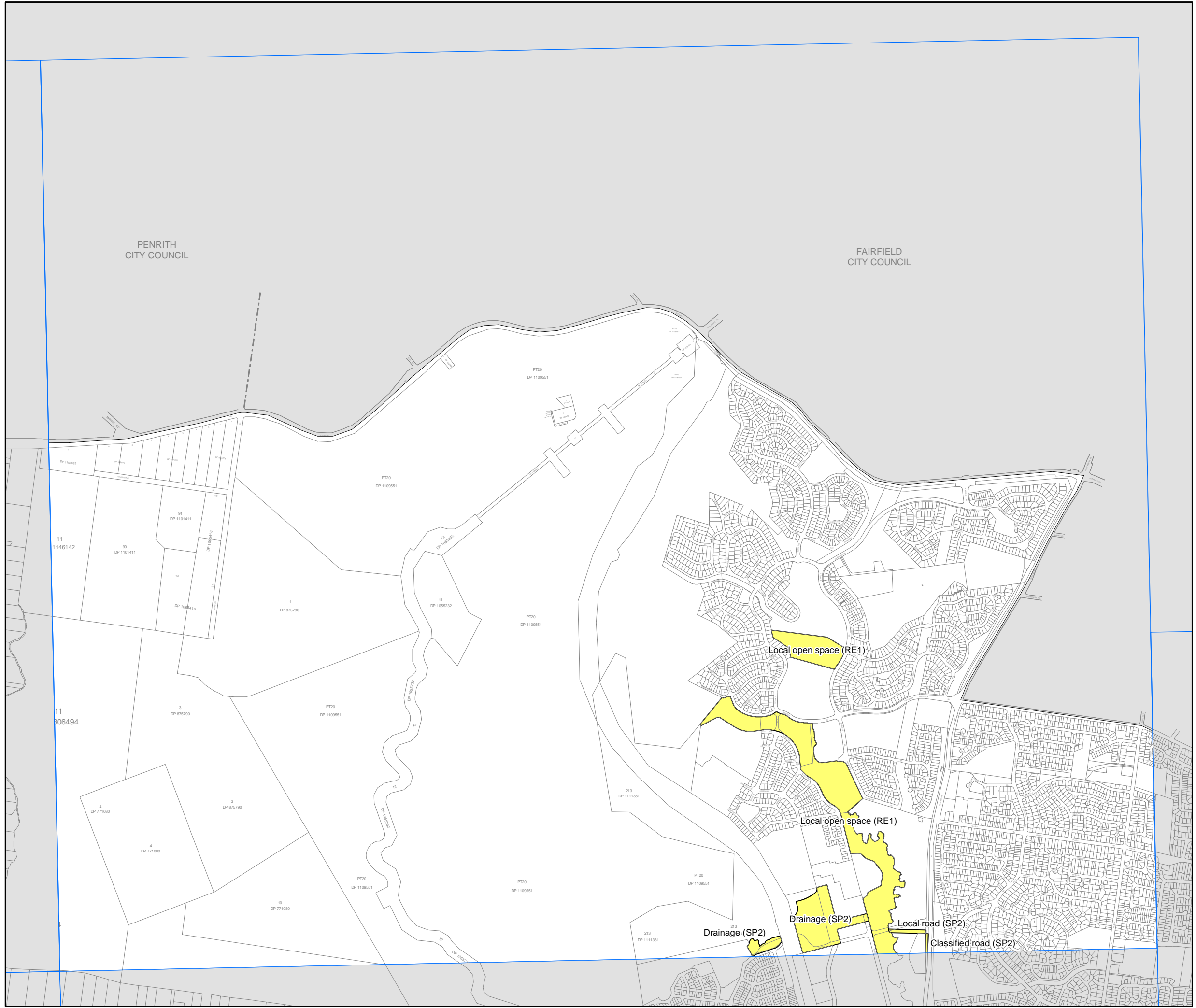
Liverpool Local Environmental Plan 2008

Land reservation acquisition map - sheet LRA-007

- Classified road (SP2)
- Community facilities (B2)
- Community facilities (SP2)
- Drainage (SP2)
- Educational establishment (SP2)
- Local open space (E2)
- Local open space (RE1)
- Local road (SP2)
- National parks & nature reserves (E1)
- Railway (SP2)
- Regional open space (RE1)

Cadastre

- Cadastre 28/2/2013 © Land and Property Information



Projection GDA 1994
MGA Zone 56

Map identification number:
4900_COM_LRA_007_020_20130228