



Liverpool Local Environmental Plan 2008

Land reservation acquisition map - sheet LRA-007

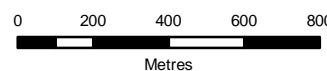
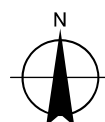
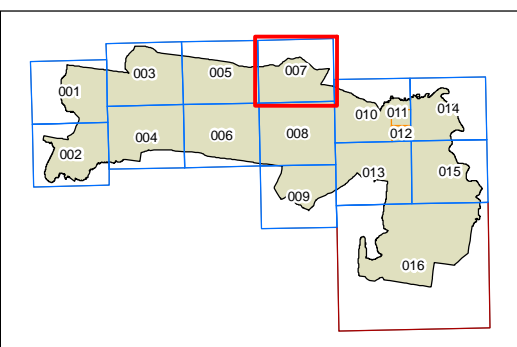
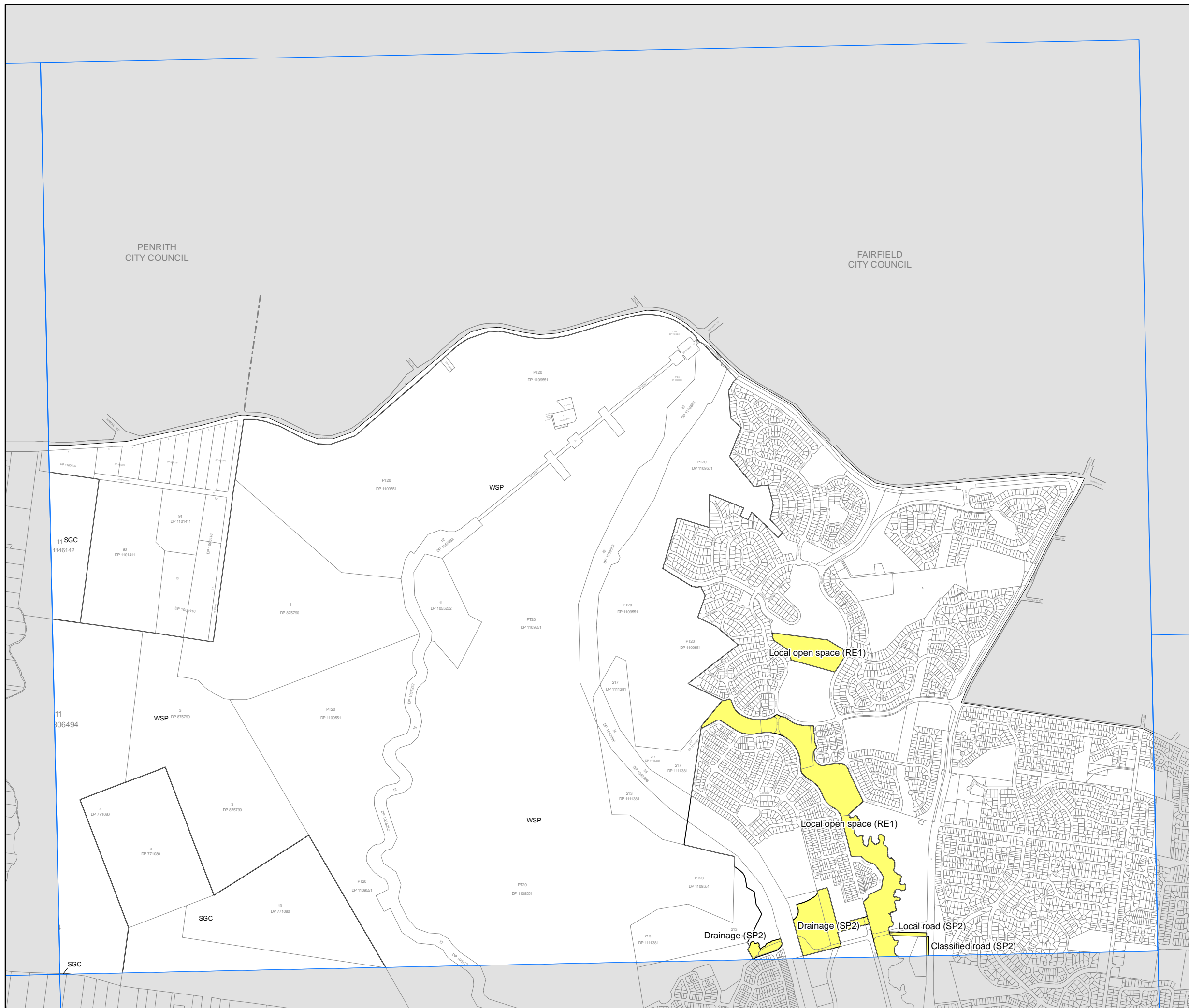
- Classified road (SP2)
- Community facilities (B2)
- Community facilities (SP2)
- Drainage (SP2)
- Educational establishment (SP2)
- Local open space (E2)
- Local open space (RE1)
- Local road (SP2)
- National parks & nature reserves (E1)
- Railway (SP2)
- Regional open space (RE1)

State Environmental Planning Policies

- MD SEPP Major Development 2005
- SGC SEPP Sydney Regional Growth Centres 2006
- WSP SEPP Western Sydney Parklands 2009

Cadastre

- Cadastre 16/7/2014 © Land and Property Information



Scale: 1:20,000 @ A3

Projection GDA 1994
MGA Zone 56

Map identification number:
4900_COM_LRA_007_020_20140716