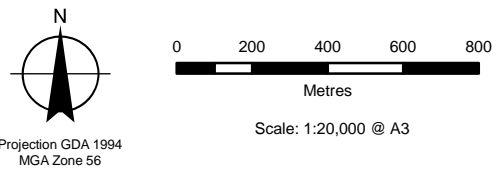
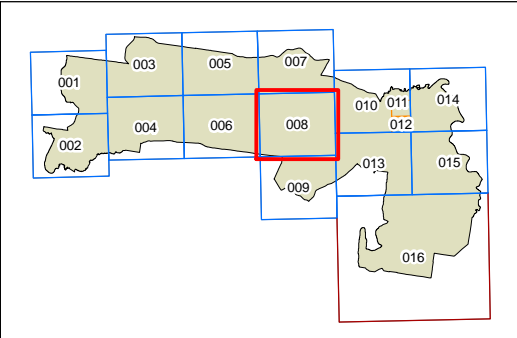
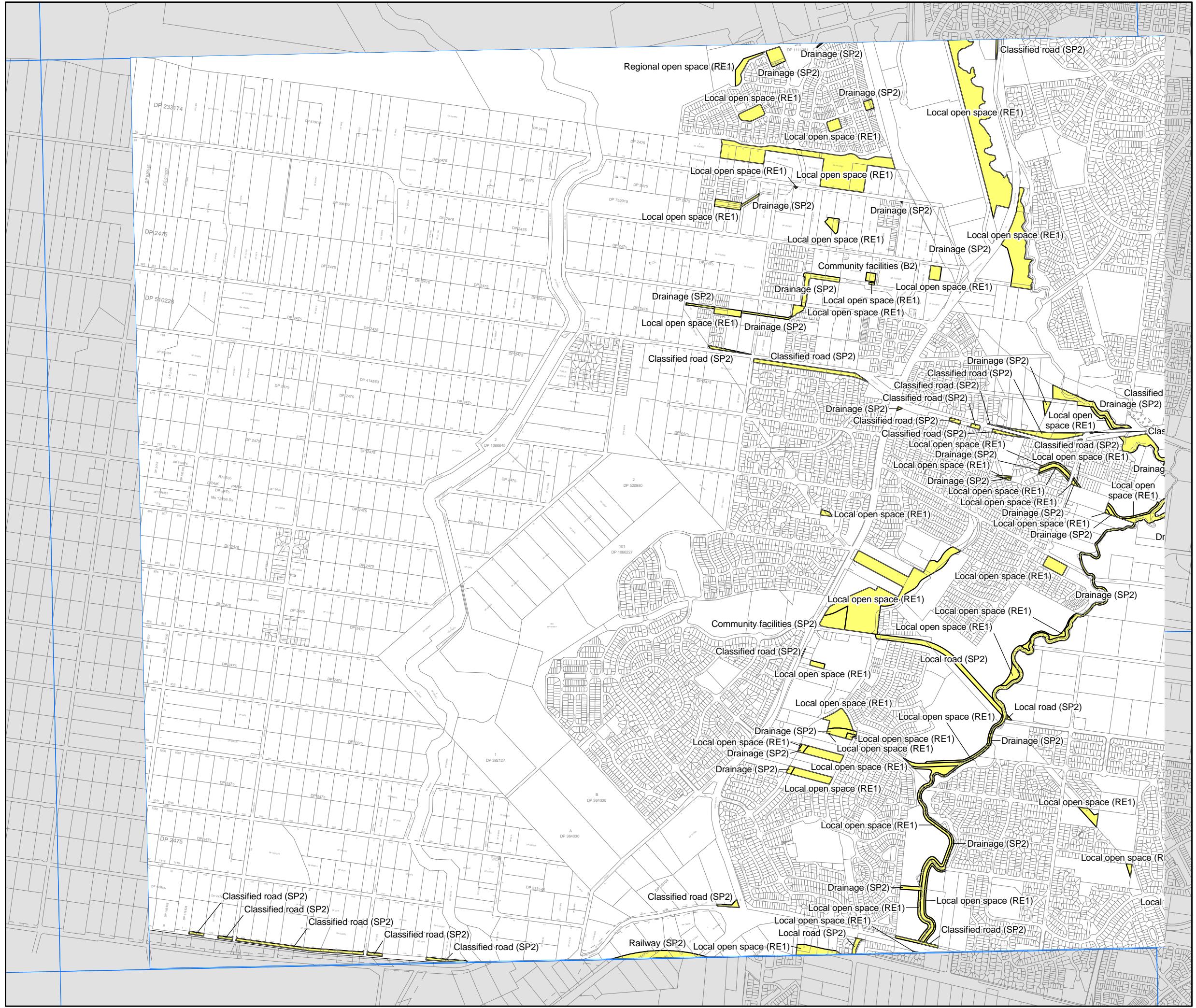




Liverpool Local Environmental Plan 2008

Land reservation acquisition map - sheet LRA-008

- Classified road (SP2)
 - Community facilities (B2)
 - Community facilities (SP2)
 - Drainage (SP2)
 - Educational establishment (SP2)
 - Local open space (E2)
 - Local open space (RE1)
 - Local road (SP2)
 - National parks & nature reserves (E1)
 - Railway (SP2)
 - Regional open space (RE1)
- Cadastre**
- Cadastre 4/6/2013 © Land and Property Information



Projection GDA 1994
MGA Zone 56
Map identification number:
4900_COM_LRA_008_020_20130604