



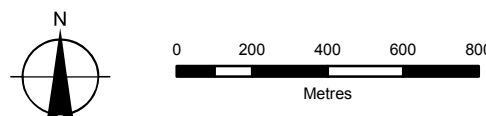
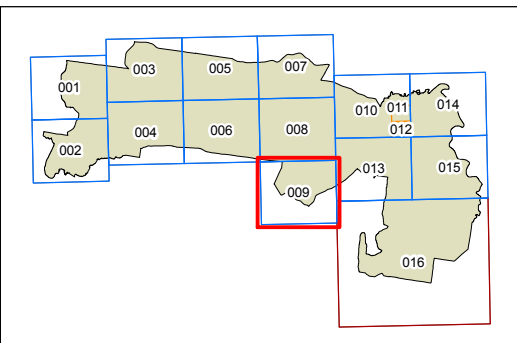
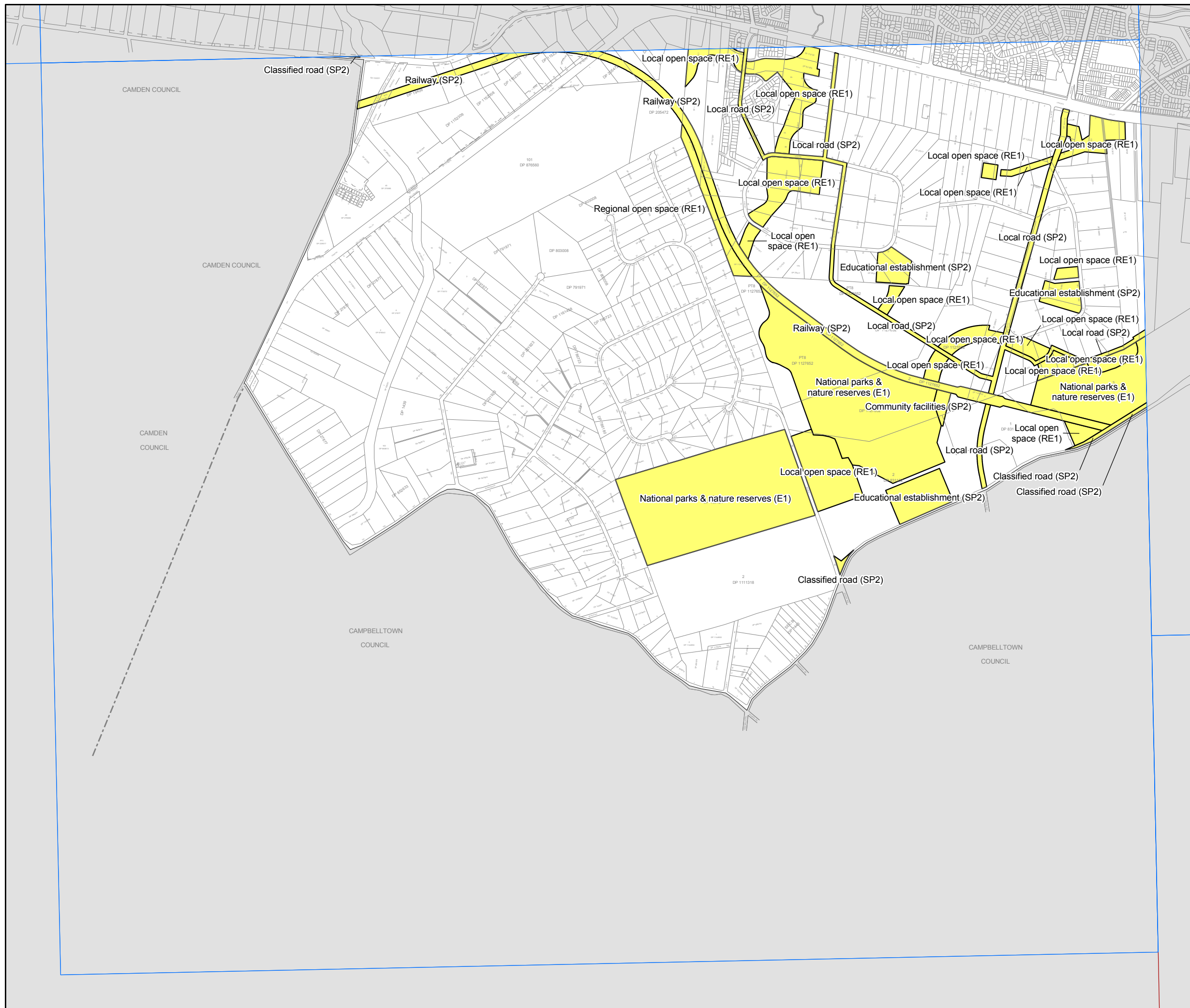
# Liverpool Local Environmental Plan 2008

## Land reservation acquisition map - sheet LRA-009

- Classified road (SP2)
- Community facilities (B2)
- Community facilities (SP2)
- Drainage (SP2)
- Educational establishment (SP2)
- Local open space (E2)
- Local open space (RE1)
- Local road (SP2)
- National parks & nature reserves (E1)
- Railway (SP2)
- Regional open space (RE1)

### Cadastre

- Cadastre 30/7/2012 © Land and Property Information



Scale: 1:20,000 @ A3

Projection GDA 1994  
MGA Zone 56

Map identification number:  
4900\_COM\_LRA\_009\_020\_20120730