

**Land reservation acquisition map - sheet LRA-009**

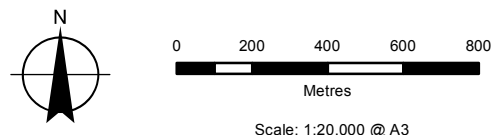
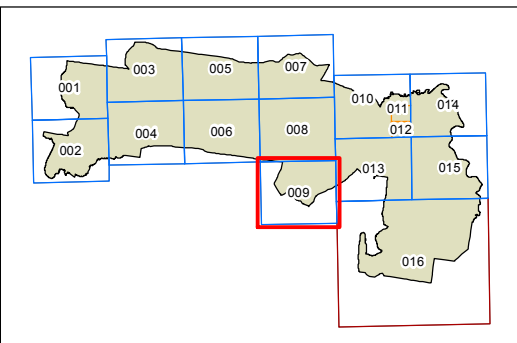
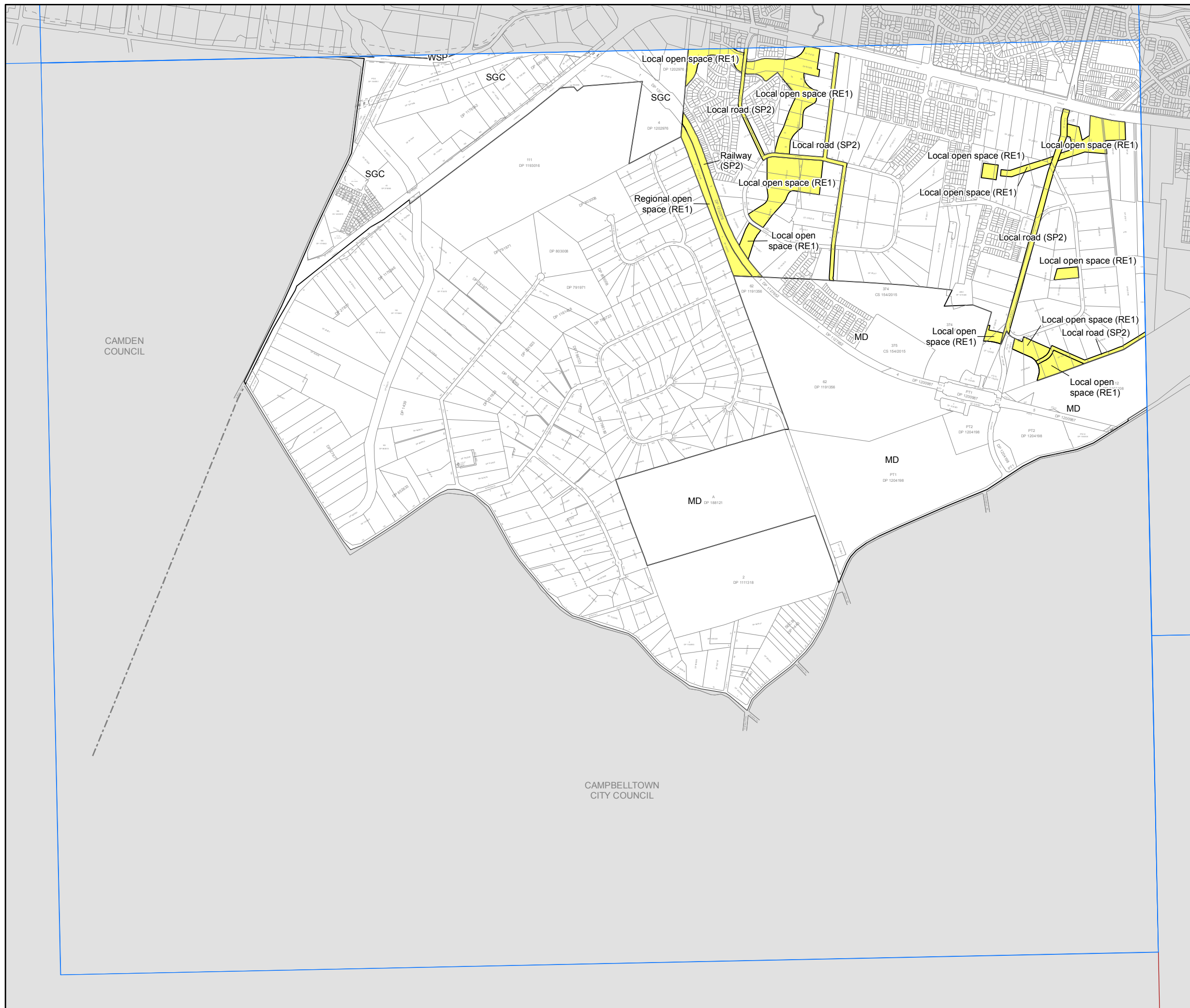
- Classified road (SP2)
- Community facilities (B2)
- Community facilities (SP2)
- Drainage (SP2)
- Educational establishment (SP2)
- Local open space (E2)
- Local open space (RE1)
- Local road (SP2)
- National parks & nature reserves (E1)
- Railway (SP2)
- Regional open space (RE1)

**State Environmental Planning Policies**

- Refer to SEPP Major Development 2005
- Refer to SEPP Sydney Region Growth Centres 2006
- Refer to SEPP Western Sydney Parklands 2009

**Cadastre**

- Cadastre 17/2/2016 © Land and Property Information



Scale: 1:20,000 @ A3