





Land Reservation Acquisition Map - Sheet LRA\_011

-  Classified road (SP2)
- Community facilities (B2)
- Community facilities (SP2)
- Drainage (SP2)
- Local open space (E2)
- Local open space (RE1)
- Local road (SP2)
- National parks & nature reserves (E1)
- Railway (SP2)
- Regional open space (RE1)

- State Environmental Planning Policies**
-  SEPP (State Significant Precincts) 2005
  -  SEPP (Sydney Regional Growth Centres) 2006
  -  SEPP (Western Sydney Parklands) 2009
  -  SEPP (Major Infrastructure Corridor) 2020
  -  SEPP (Western Sydney Aerotropolis) 2020

**Cadastre**  
 Cadastre 18/03/2021 © Spatial Services

