



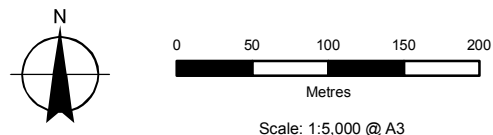
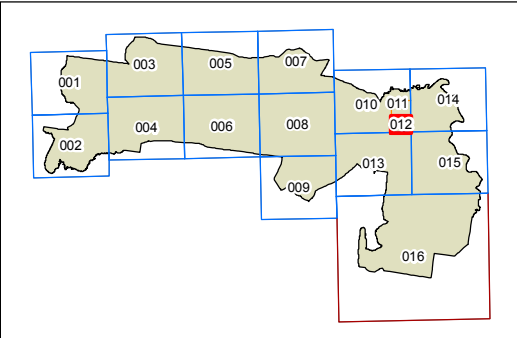
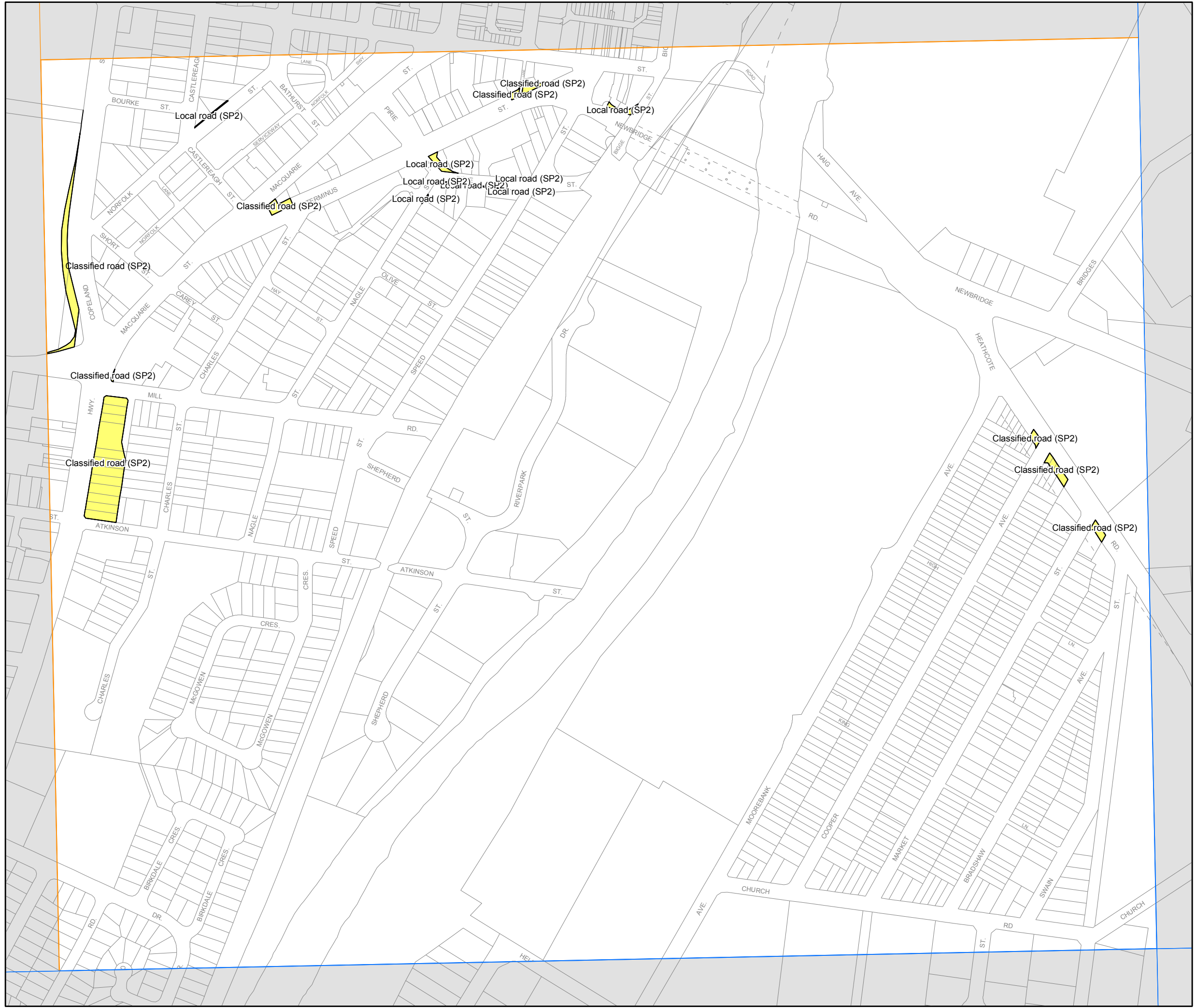
# Liverpool Local Environmental Plan 2008

## Land reservation acquisition map - sheet LRA-012

- Classified road (SP2)
- Community facilities (B2)
- Community facilities (SP2)
- Drainage (SP2)
- Educational establishment (SP2)
- Local open space (RE1)
- Local road (SP2)
- National parks & nature reserves (E1)
- Railway (SP2)
- Regional open space (RE1)

### Cadastre

Cadastre 26/8/2009 © Dept of Lands



Projection GDA 1994  
MGA Zone 56

Map identification number:  
4900\_COM\_LRA\_012\_005\_20090826