

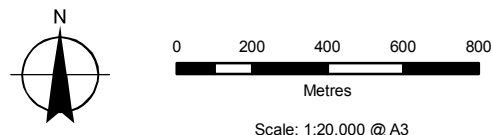
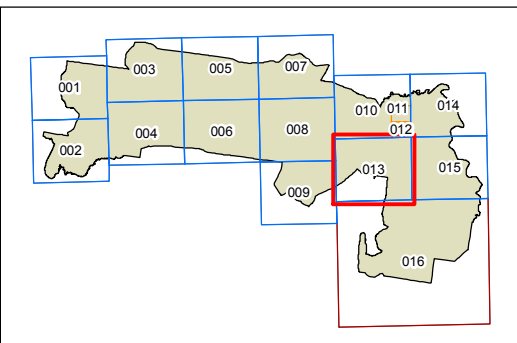
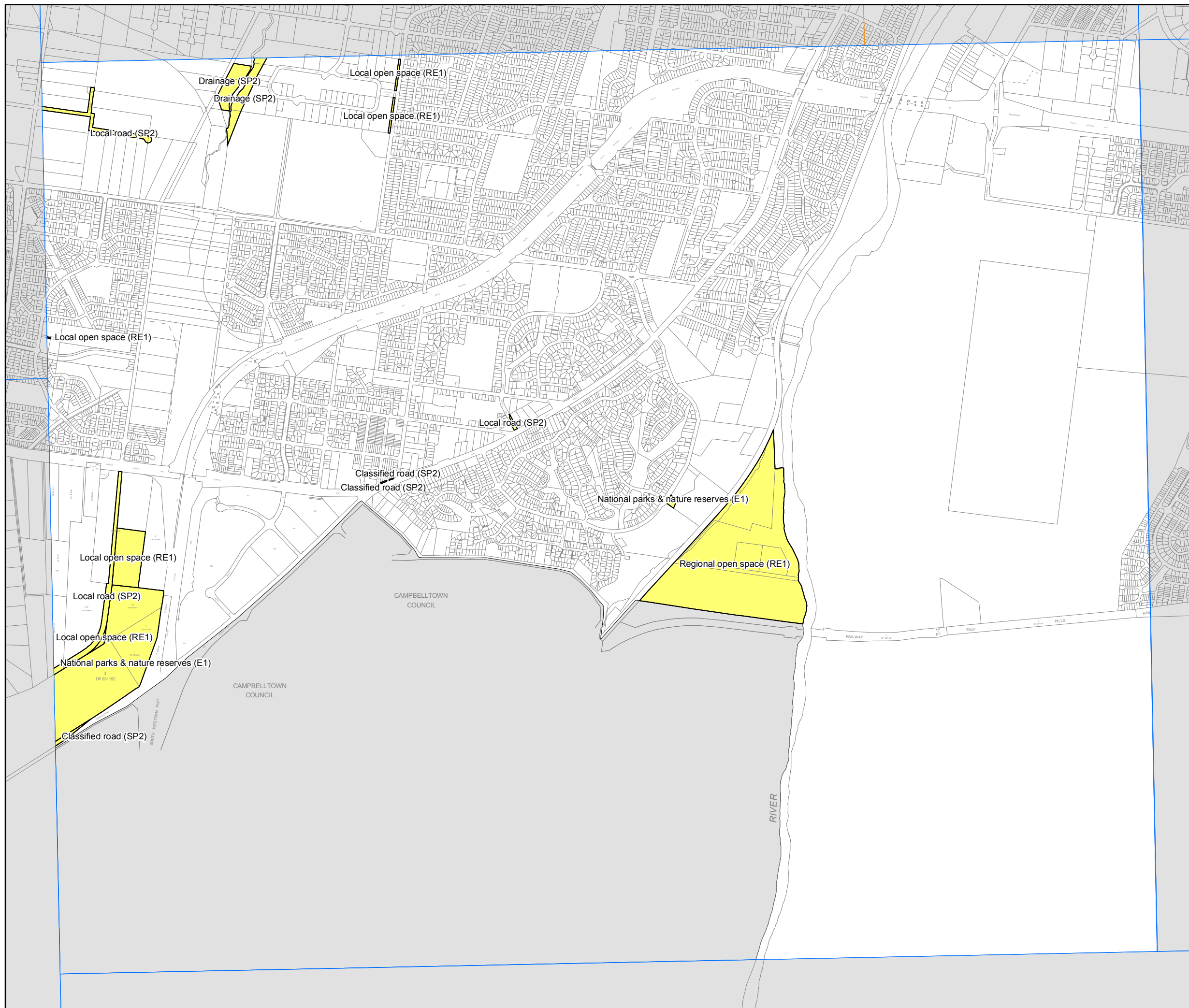


# Liverpool Local Environmental Plan 2008

## Land reservation acquisition map - sheet LRA-013

- Classified road (SP2)
- Community facilities (B2)
- Community facilities (SP2)
- Drainage (SP2)
- Educational establishment (SP2)
- Local open space (RE1)
- Local road (SP2)
- National parks & nature reserves (E1)
- Railway (SP2)
- Regional open space (RE1)

**Cadastre**  
 Cadastre 31/3/2011 © Land and Property Management Authority



Projection GDA 1994  
 MGA Zone 56  
 Map identification number:  
 4900\_COM\_LRA\_013\_020\_20110331