



Liverpool Local Environmental Plan 2008

Lot size map - sheet LSZ-006

Minimum Lot size (sq m)

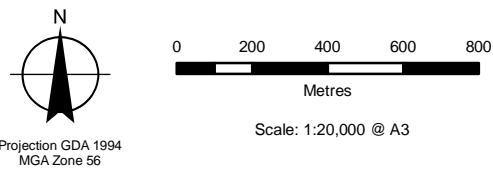
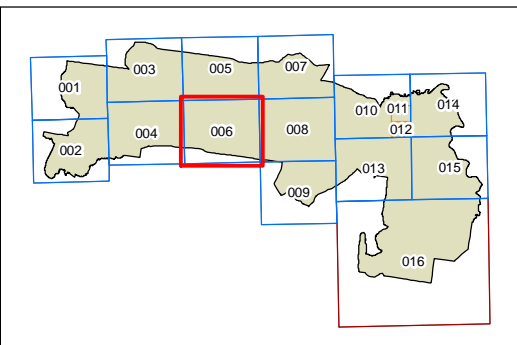
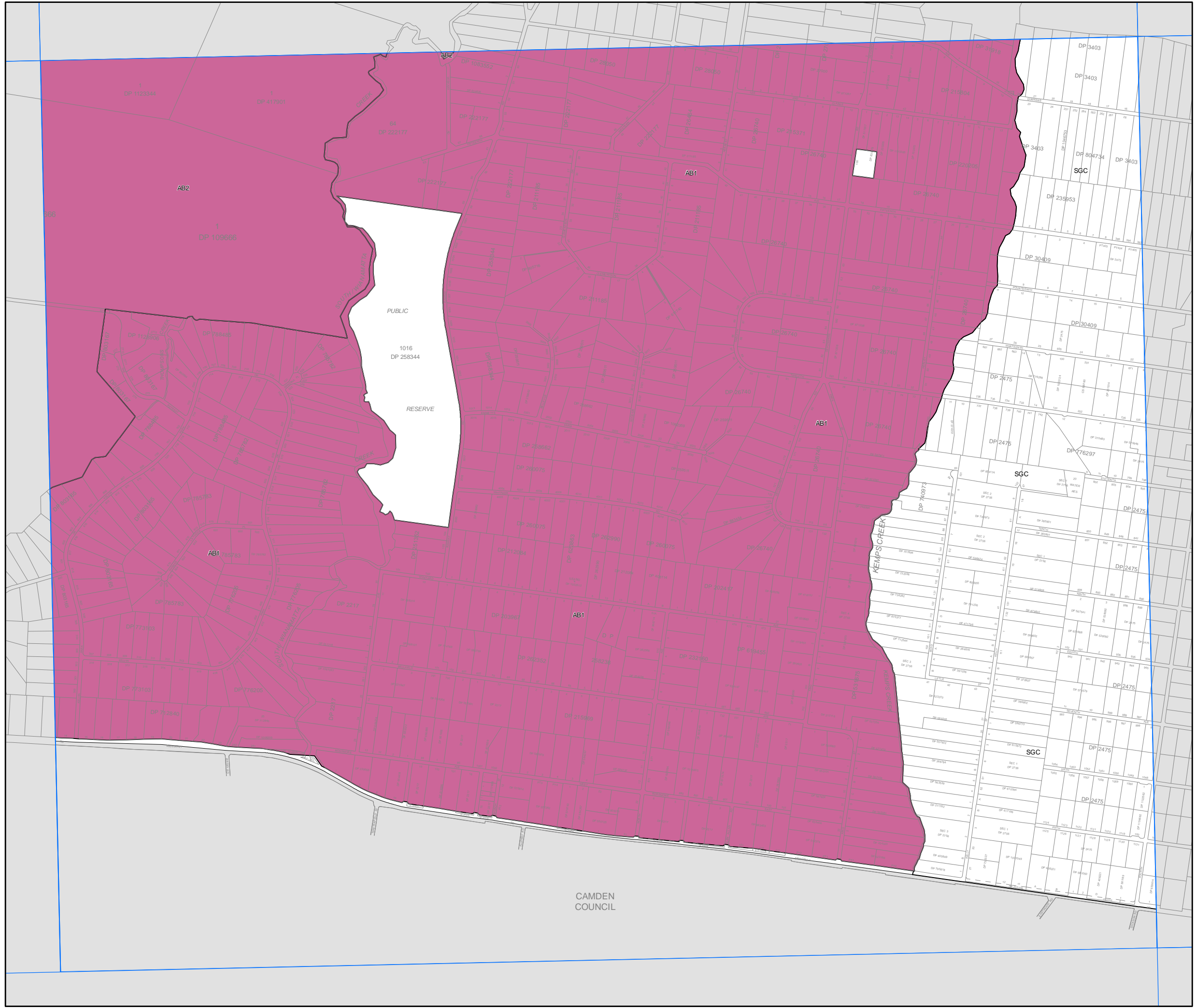
- D 300
- F 400
- G 450
- M 600
- Q 700
- U 1000
- V 2000
- W 4000
- Y 10000
- Z 2ha
- AB1 10ha
- AB2 40ha
- AD 120ha
- refer to clause 4.1

State Environmental Planning Policies

- MD SEPP Major Development 2005
- SGC SEPP Sydney Regional Growth Centres 2006
- WSP SEPP Western Sydney Parklands 2009

Cadastre

- Cadastre 16/7/2014 © Land and Property Information



Projection GDA 1994
MGA Zone 56
Map identification number:
4900_COM_LSZ_006_020_20140716