



# Liverpool Local Environmental Plan 2008

## Lot size map - sheet LSZ-009

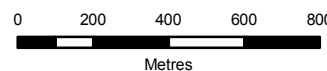
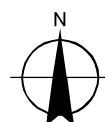
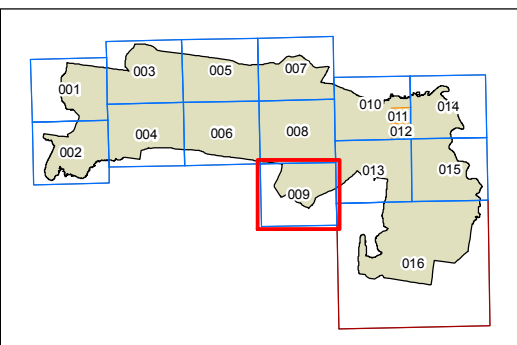
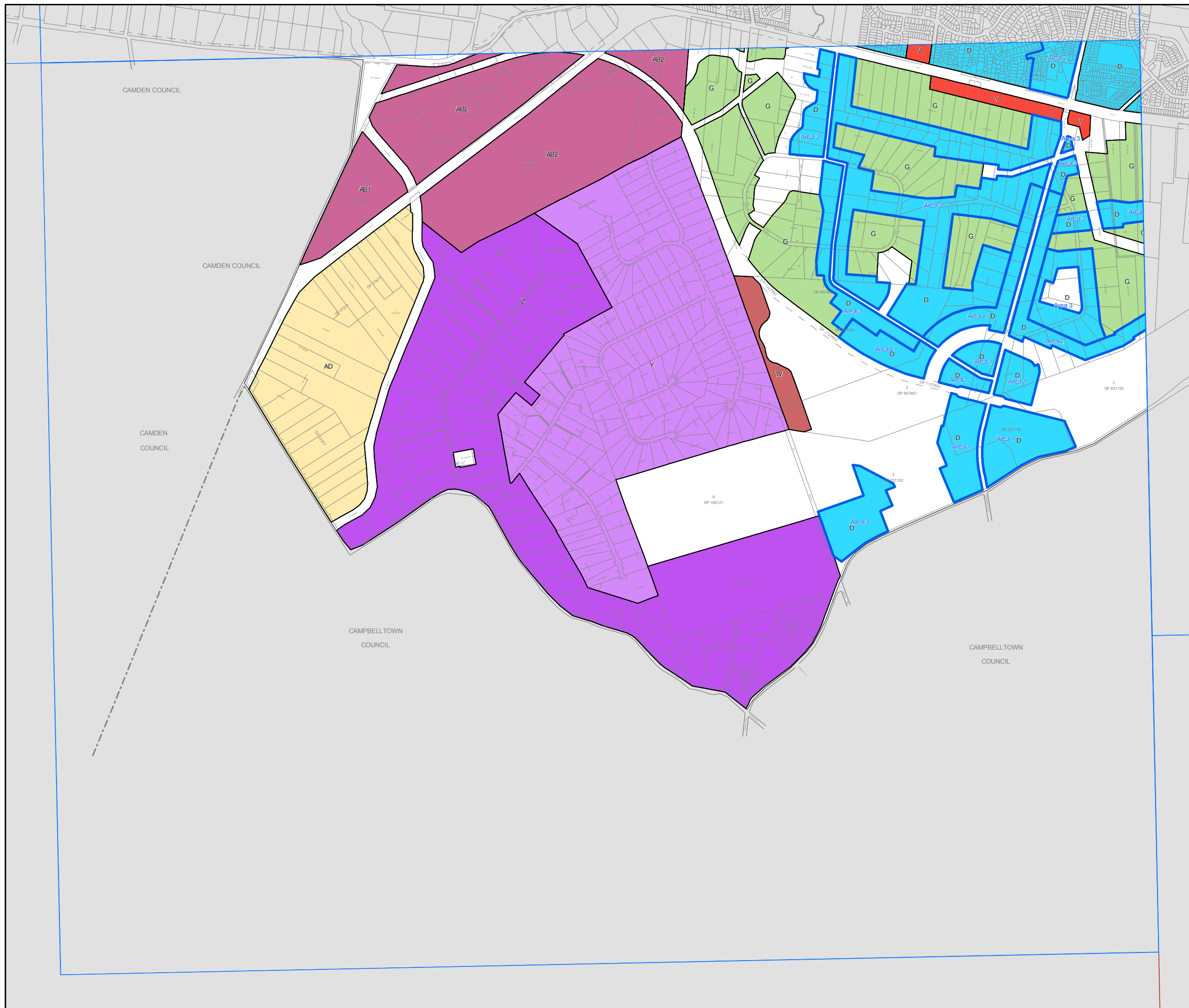
### Minimum Lot size (sq m)

- D 300
- F 400
- G 450
- M 600
- U 1000
- V 2000
- W 4000
- Y 10000
- Z 2ha
- AB1 10ha
- AB2 40ha
- AD 120ha

refer to clause 4.1

### Cadastre

Cadastre 10/2/2009 © Dept of Lands



Scale: 1:20,000 @ A3

Projection GDA 1994  
MGA Zone 56

Map identification number:  
4900\_COM\_LSZ\_009\_020\_20090210