



Liverpool Local Environmental Plan 2008

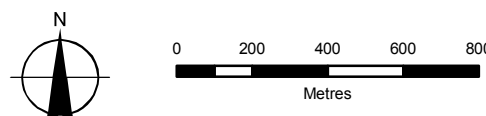
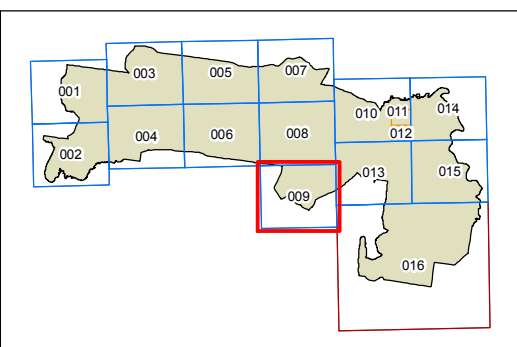
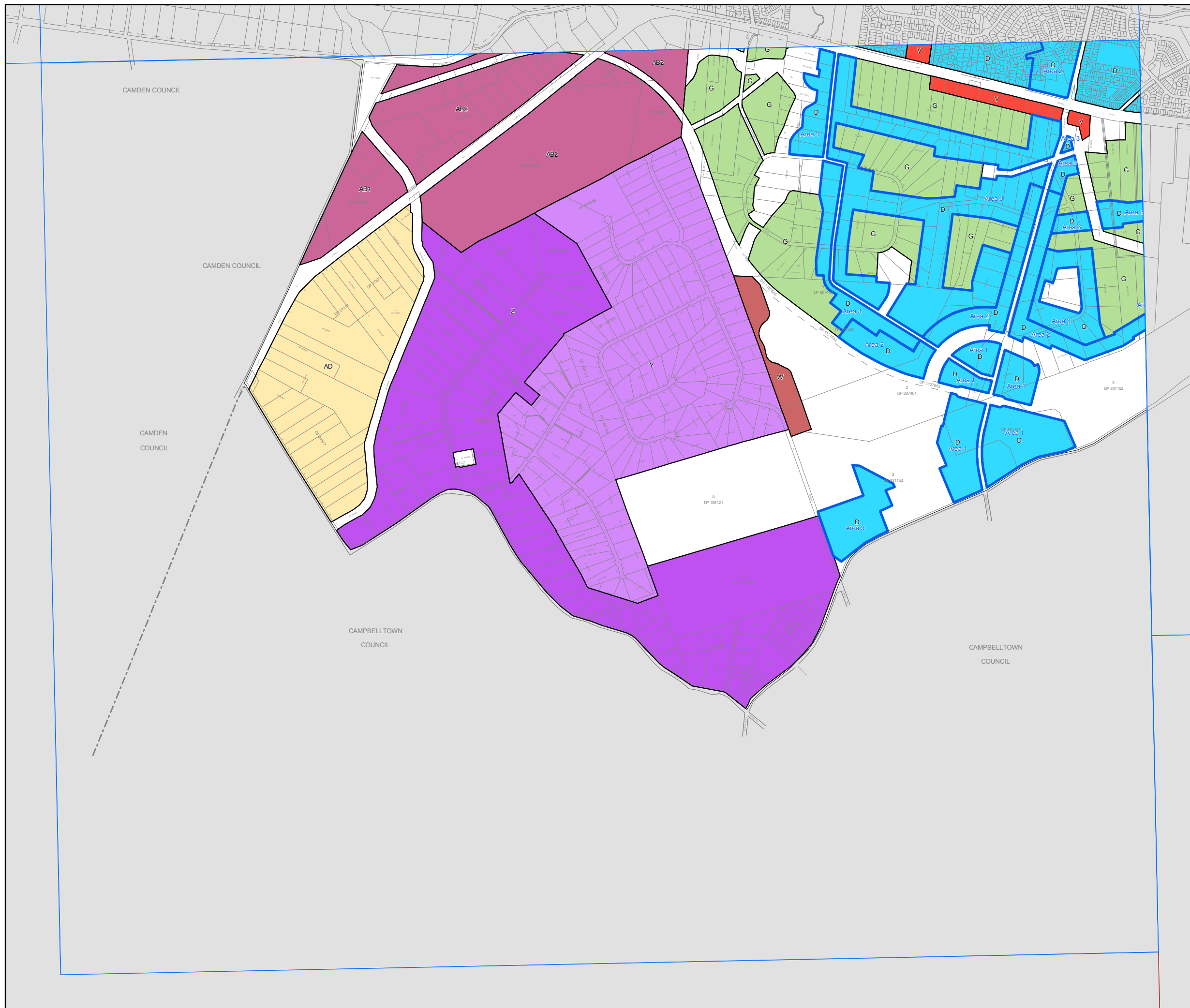
Lot size map - sheet LSZ-009

Minimum Lot size (sq m)

- D 300
- F 400
- G 450
- M 600
- Q 700
- U 1000
- V 2000
- W 4000
- Y 10000
- Z 2ha
- AB1 10ha
- AB2 40ha
- AD 120ha
- refer to clause 4.1

Cadastre

□ Cadastre 4/8/2010 © Dept of Lands



Scale: 1:20,000 @ A3

Projection GDA 1994
MGA Zone 56

Map identification number:
4900_COM_LSZ_009_020_20100804