



# Liverpool Local Environmental Plan 2008

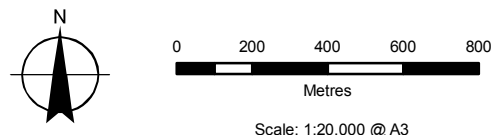
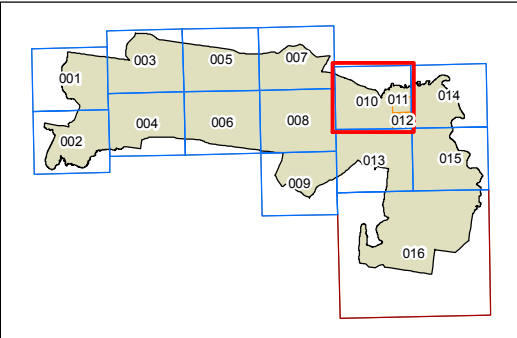
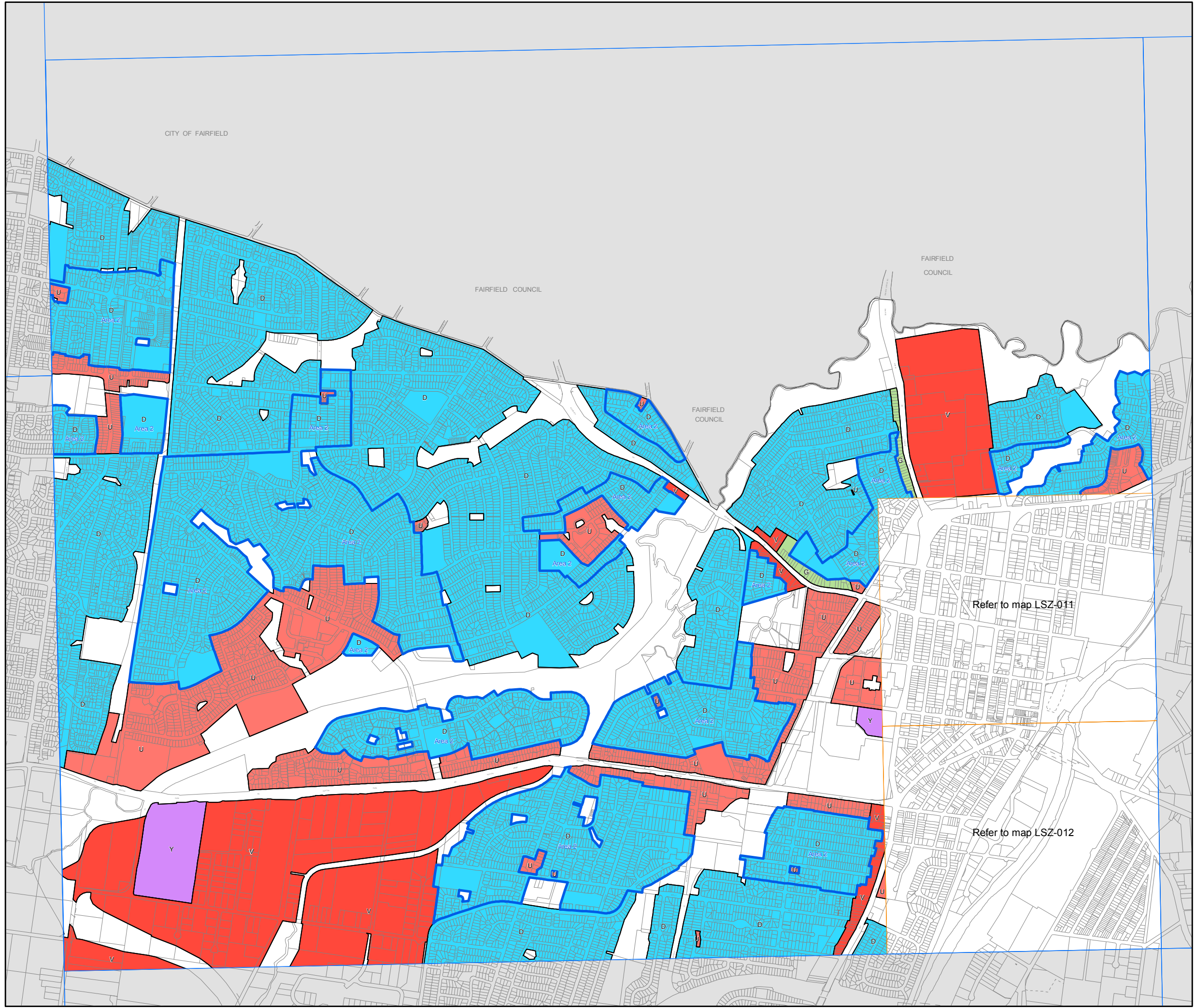
## Lot size map - sheet LSZ-010

### Minimum Lot size (sq m)

- D 300
- F 400
- G 450
- M 600
- Q 700
- U 1000
- V 2000
- W 4000
- Y 10000
- Z 2ha
- AB1 10ha
- AB2 40ha
- AD 120ha
- refer to clause 4.1

### Cadastre

□ Cadastre 27/5/2011 © Land and Property Management Authority



Scale: 1:20,000 @ A3

Projection GDA 1994  
MGA Zone 56

Map identification number:  
4900\_COM\_LSZ\_010\_020\_20110527

Refer to map LSZ-011

Refer to map LSZ-012